



Location: CMA1b - Harbour Grand Hotel Boundary Wall

Report on 24-hour TSP monitoring

Action Level ($\mu\text{g}/\text{m}^3$) - 176.7

Limit Level ($\mu\text{g}/\text{m}^3$) - 260

Date	Sampling Time	Weather Condition	Filter paper no.	Filter Weight, g		Elapse Time, hr		Sampling Time, hr	Flow Rate, m^3/min			Total Volume, m^3	TSP Level, $\mu\text{g}/\text{m}^3$
				Initial	Final	Initial	Final		Initial, Q_{si}	Final, Q_{sf}	Average		
29-Nov-17	8:00	Cloudy	23288	2.6834	2.7813	10931.41	10955.41	24.00	1.18	1.18	1.18	1703	57.5
5-Dec-17	8:00	Fine	23283	2.6764	2.8109	10958.42	10982.42	24.00	1.19	1.19	1.19	1714	78.5
11-Dec-17	8:00	Fine	23243	2.6657	2.8518	10985.42	11009.42	24.00	1.19	1.19	1.19	1714	108.6
16-Dec-17	8:00	Fine	23359	2.6888	2.8547	11012.42	11036.42	24.00	1.20	1.21	1.20	1730	95.9
22-Dec-17	8:00	Fine	23342	2.6791	2.8211	11039.42	11063.42	24.00	1.19	1.19	1.19	1716	82.7

Report on 1-hour TSP monitoring

Action Level ($\mu\text{g}/\text{m}^3$) - 320.1

Limit Level ($\mu\text{g}/\text{m}^3$) - 500

Date	Sampling Time	Weather Condition	Filter paper no.	Filter Weight, g		Elapse Time, hr		Sampling Time, hr	Flow Rate, m^3/min			Total Volume, m^3	TSP Level, $\mu\text{g}/\text{m}^3$
				Initial	Final	Initial	Final		Initial, Q_{si}	Final, Q_{sf}	Average		
30-Nov-17	8:05	Cloudy	23182	2.6711	2.6738	10955.41	10956.41	1.00	1.18	1.18	1.18	71	38.0
30-Nov-17	10:25	Cloudy	23159	2.6735	2.6778	10956.41	10957.41	1.00	1.18	1.18	1.18	71	60.5
30-Nov-17	13:00	Cloudy	23174	2.6837	2.6893	10957.41	10958.41	1.00	1.18	1.18	1.18	71	78.8
6-Dec-17	8:10	Fine	23141	2.6611	2.6773	10982.42	10983.42	1.00	1.19	1.19	1.19	71	226.9
6-Dec-17	10:35	Fine	23259	2.6744	2.6845	10983.42	10984.42	1.00	1.19	1.19	1.19	71	141.5
6-Dec-17	13:00	Fine	23273	2.6558	2.6720	10984.42	10985.42	1.00	1.19	1.19	1.19	71	226.9
12-Dec-17	8:50	Cloudy	23376	2.6667	2.6824	11009.42	11010.42	1.00	1.19	1.19	1.19	71	219.7
12-Dec-17	13:00	Cloudy	23369	2.6692	2.6770	11010.42	11011.42	1.00	1.19	1.19	1.19	71	109.1
12-Dec-17	14:15	Cloudy	22852	2.6767	2.6854	11011.42	11012.42	1.00	1.19	1.19	1.19	71	121.7
18-Dec-17	8:05	Fine	23337	2.6818	2.6930	11036.42	11037.42	1.00	1.20	1.20	1.20	72	155.1
18-Dec-17	9:50	Fine	23481	2.6008	2.6078	11037.42	11038.42	1.00	1.20	1.20	1.20	72	96.9
18-Dec-17	13:00	Fine	23339	2.6802	2.6862	11038.42	11039.42	1.00	1.20	1.20	1.20	72	83.1
23-Dec-17	8:15	Fine	23440	2.6173	2.6266	11063.42	11064.42	1.00	1.19	1.19	1.19	71	130.3
23-Dec-17	9:38	Fine	23436	2.6079	2.6152	11064.42	11065.42	1.00	1.19	1.19	1.19	71	102.3
23-Dec-17	10:40	Fine	23569	2.6209	2.6271	11065.42	11066.42	1.00	1.19	1.19	1.19	71	86.9

Location: CMA2a - Causeway Bay Community Centre

Report on 24-hour TSP monitoring
Action Level ($\mu\text{g}/\text{m}^3$) - 169.5
Limit Level ($\mu\text{g}/\text{m}^3$) - 260

Date	Sampling Time	Weather Condition	Filter paper no.	Filter Weight, g		Elapse Time, hr		Sampling Time, hr	Flow Rate, m^3/min			Total Volume, m^3	TSP Level, $\mu\text{g}/\text{m}^3$
				Initial	Final	Initial	Final		Initial, Q_{si}	Final, Q_{sf}	Average		
29-Nov-17	8:00	Cloudy	23289	2.6857	2.7614	20503.27	20527.27	24.00	1.23	1.23	1.23	1773	42.7
5-Dec-17	8:00	Fine	23277	2.6617	2.8257	20530.28	20554.28	24.00	1.27	1.27	1.27	1829	89.7
11-Dec-17	8:00	Fine	23250	2.6831	2.8710	20557.28	20581.28	24.00	1.24	1.24	1.24	1786	105.2
16-Dec-17	8:00	Fine	23358	2.7038	2.8524	20584.28	20608.28	24.00	1.22	1.23	1.22	1761	84.4
22-Dec-17	8:00	Fine	23341	2.6635	2.8274	20611.30	20635.30	24.00	1.30	1.30	1.30	1874	87.4

Report on 1-hour TSP monitoring
Action Level ($\mu\text{g}/\text{m}^3$) - 323.4
Limit Level ($\mu\text{g}/\text{m}^3$) - 500

Date	Sampling Time	Weather Condition	Filter paper no.	Filter Weight, g		Elapse Time, hr		Sampling Time, hr	Flow Rate, m^3/min			Total Volume, m^3	TSP Level, $\mu\text{g}/\text{m}^3$
				Initial	Final	Initial	Final		Initial, Q_{si}	Final, Q_{sf}	Average		
30-Nov-17	8:05	Cloudy	23284	2.7000	2.7019	20527.27	20528.27	1.00	1.23	1.23	1.23	74	25.7
30-Nov-17	10:25	Cloudy	23158	2.6753	2.6794	20528.27	20529.27	1.00	1.17	1.17	1.17	70	58.2
30-Nov-17	13:00	Cloudy	23165	2.6632	2.6682	20529.27	20530.27	1.00	1.23	1.17	1.20	72	69.3
6-Dec-17	8:15	Fine	23142	2.6595	2.6684	20554.28	20555.28	1.00	1.30	1.30	1.30	78	114.2
6-Dec-17	10:30	Fine	23258	2.6686	2.6795	20555.28	20556.28	1.00	1.30	1.30	1.30	78	139.8
6-Dec-17	13:00	Fine	23274	2.6757	2.6830	20556.28	20557.28	1.00	1.30	1.30	1.30	78	93.6
12-Dec-17	8:52	Cloudy	23370	2.6633	2.6728	20581.28	20582.28	1.00	1.18	1.18	1.18	71	134.0
12-Dec-17	13:00	Cloudy	23368	2.6856	2.6924	20582.28	20583.28	1.00	1.18	1.18	1.18	71	95.9
12-Dec-17	14:10	Cloudy	22853	2.6673	2.6714	20583.28	20584.28	1.00	1.18	1.18	1.18	71	57.8
18-Dec-17	8:10	Fine	23338	2.6888	2.6984	20608.28	20609.28	1.00	1.32	1.32	1.32	79	121.6
18-Dec-17	9:55	Fine	23480	2.6134	2.6229	20609.28	20610.28	1.00	1.32	1.32	1.32	79	120.3
18-Dec-17	13:00	Fine	23340	2.6708	2.6789	20610.28	20611.28	1.00	1.32	1.32	1.32	79	102.6
23-Dec-17	8:20	Fine	23437	2.5961	2.6017	20635.30	20636.30	1.00	1.30	1.30	1.30	78	71.9
23-Dec-17	9:30	Fine	22848	2.6785	2.6867	20636.30	20637.30	1.00	1.18	1.18	1.18	71	115.9
23-Dec-17	10:45	Fine	23570	2.6136	2.6209	20637.30	20638.30	1.00	1.30	1.30	1.30	78	93.7



Location: CMA3a - CWB PRE Site Office Area

Report on 24-hour TSP monitoring

Action Level ($\mu\text{g}/\text{m}^3$) - 171

Limit Level ($\mu\text{g}/\text{m}^3$) - 260

Date	Sampling Time	Weather Condition	Filter paper no.	Filter Weight, g		Elapse Time, hr		Sampling Time, hr	Flow Rate, m^3/min			Total Volume, m^3	TSP Level, $\mu\text{g}/\text{m}^3$
				Initial	Final	Initial	Final		Initial, Q_{si}	Final, Q_{sf}	Average		
29-Nov-17	8:00	Cloudy	23286	2.6809	2.7614	7997.24	8021.24	24.00	0.99	0.99	0.99	1428	56.4
5-Dec-17	8:00	Fine	23173	2.6715	2.8358	8024.24	8048.24	24.00	1.00	1.00	1.00	1443	113.8
11-Dec-17	8:00	Fine	23381	2.6640	2.8480	8051.24	8075.24	24.00	1.00	1.00	1.00	1443	127.5
16-Dec-17	8:00	Fine	23360	2.6858	2.8331	8078.24	8102.24	24.00	1.01	1.02	1.02	1466	100.5
22-Dec-17	8:00	Fine	23343	2.6835	2.8631	8105.25	8129.25	24.00	1.01	1.00	1.00	1447	124.1

Report on 1-hour TSP monitoring

Action Level ($\mu\text{g}/\text{m}^3$) - 311.3

Limit Level ($\mu\text{g}/\text{m}^3$) - 500

Date	Sampling Time	Weather Condition	Filter paper no.	Filter Weight, g		Elapse Time, hr		Sampling Time, hr	Flow Rate, m^3/min			Total Volume, m^3	TSP Level, $\mu\text{g}/\text{m}^3$
				Initial	Final	Initial	Final		Initial, Q_{si}	Final, Q_{sf}	Average		
30-Nov-17	8:43	Cloudy	23180	2.6627	2.6656	8021.24	8022.24	1.00	0.99	0.99	0.99	60	48.6
30-Nov-17	9:50	Cloudy	23157	2.6743	2.6789	8022.24	8023.24	1.00	0.99	0.99	0.99	60	77.1
30-Nov-17	13:00	Cloudy	23175	2.6723	2.6759	8023.24	8024.24	1.00	0.99	0.99	0.99	60	60.4
6-Dec-17	9:58	Fine	23257	2.6760	2.6844	8048.24	8049.24	1.00	1.00	1.00	1.00	60	139.7
6-Dec-17	11:00	Fine	23267	2.6697	2.6775	8049.24	8050.24	1.00	1.00	1.00	1.00	60	129.7
6-Dec-17	13:40	Fine	23251	2.6703	2.6874	8050.24	8051.24	1.00	1.00	1.00	1.00	60	284.4
12-Dec-17	8:20	Cloudy	23377	2.6567	2.6657	8075.24	8076.24	1.00	1.00	1.00	1.00	60	149.5
12-Dec-17	10:45	Cloudy	23370	2.6671	2.6770	8076.24	8077.24	1.00	1.00	1.00	1.00	60	164.4
12-Dec-17	14:00	Cloudy	23362	2.6790	2.6899	8077.24	8078.24	1.00	1.00	1.00	1.00	60	181.0
18-Dec-17	8:02	Fine	23487	2.5986	2.6056	8102.24	8103.24	1.00	1.02	1.02	1.02	61	114.3
18-Dec-17	9:35	Fine	23482	2.5934	2.6031	8103.24	8104.24	1.00	1.02	1.02	1.02	61	158.4
18-Dec-17	10:50	Fine	23475	2.6114	2.6193	8104.24	8105.24	1.00	1.02	1.02	1.02	61	129.0
23-Dec-17	8:02	Fine	23441	2.6045	2.6104	8129.25	8130.25	1.00	1.00	1.00	1.00	60	98.2
23-Dec-17	9:05	Fine	23576	2.6142	2.6221	8130.25	8131.25	1.00	1.00	1.00	1.00	60	131.5
23-Dec-17	10:30	Fine	23571	2.6243	2.6315	8131.25	8132.25	1.00	1.00	1.00	1.00	60	119.8



Location: CMA4a - SPCA

Report on 24-hour TSP monitoring

Action Level ($\mu\text{g}/\text{m}^3$) - 171.2

Limit Level ($\mu\text{g}/\text{m}^3$) - 260

Date	Sampling Time	Weather Condition	Filter paper no.	Filter Weight, g		Elapse Time, hr		Sampling Time, hr	Flow Rate, m^3/min			Total Volume, m^3	TSP Level, $\mu\text{g}/\text{m}^3$
				Initial	Final	Initial	Final		Initial, Q_{si}	Final, Q_{sf}	Average		
29-Nov-17	8:00	Cloudy	23287	2.6896	2.7466	24812.17	24836.17	24.00	1.25	1.25	1.25	1798	31.7
5-Dec-17	8:00	Fine	23172	2.6726	2.8258	24839.17	24863.17	24.00	1.31	1.31	1.31	1891	81.0
11-Dec-17	8:00	Fine	23380	2.6608	2.8336	24866.18	24890.18	24.00	1.26	1.26	1.26	1810	95.5
16-Dec-17	8:00	Fine	23361	2.6872	2.8390	24893.19	24917.19	24.00	1.26	1.27	1.27	1826	83.1
22-Dec-17	8:00	Fine	23470	2.6144	2.7473	24920.19	24944.19	24.00	1.37	1.37	1.37	1975	67.3

Report on 1-hour TSP monitoring

Action Level ($\mu\text{g}/\text{m}^3$) - 312.5

Limit Level ($\mu\text{g}/\text{m}^3$) - 500

Date	Sampling Time	Weather Condition	Filter paper no.	Filter Weight, g		Elapse Time, hr		Sampling Time, hr	Flow Rate, m^3/min			Total Volume, m^3	TSP Level, $\mu\text{g}/\text{m}^3$
				Initial	Final	Initial	Final		Initial, Q_{si}	Final, Q_{sf}	Average		
30-Nov-17	8:35	Cloudy	23181	2.6734	2.6775	24836.17	24837.17	1.00	1.31	1.31	1.31	78	52.3
30-Nov-17	10:05	Cloudy	23156	2.6739	2.6791	24837.17	24838.17	1.00	1.25	1.25	1.25	75	69.3
30-Nov-17	13:00	Cloudy	23164	2.6718	2.6756	24838.17	24839.17	1.00	1.31	1.31	1.31	78	48.5
6-Dec-17	10:10	Fine	23256	2.6619	2.6682	24863.17	24864.17	1.00	1.26	1.26	1.26	75	83.6
6-Dec-17	13:00	Fine	23266	2.6729	2.6794	24864.17	24865.17	1.00	1.26	1.26	1.26	75	86.2
6-Dec-17	14:50	Fine	23252	2.6731	2.6831	24865.17	24866.17	1.00	1.26	1.26	1.26	75	132.6
12-Dec-17	8:10	Cloudy	23378	2.6613	2.6711	24890.18	24891.18	1.00	1.26	1.26	1.26	75	129.9
12-Dec-17	10:45	Cloudy	23371	2.6586	2.6679	24891.18	24892.18	1.00	1.26	1.26	1.26	75	123.2
12-Dec-17	13:50	Cloudy	23363	2.7083	2.7178	24892.18	24893.18	1.00	1.26	1.26	1.26	75	125.9
18-Dec-17	8:02	Fine	23488	2.6098	2.6178	24917.19	24918.19	1.00	1.27	1.30	1.28	77	103.8
18-Dec-17	9:30	Fine	23483	2.6125	2.6208	24918.19	24919.19	1.00	1.33	1.33	1.33	80	104.2
18-Dec-17	10:45	Fine	23476	2.6128	2.6206	24919.19	24920.19	1.00	1.27	1.27	1.27	76	102.3
23-Dec-17	8:05	Fine	23442	2.6223	2.6275	24944.19	24945.19	1.00	1.26	1.26	1.26	75	69.0
23-Dec-17	9:20	Fine	23556	2.6127	2.6194	24945.19	24946.19	1.00	1.26	1.26	1.26	75	88.9
23-Dec-17	10:30	Fine	23572	2.5992	2.6059	24946.19	24947.19	1.00	1.26	1.26	1.26	75	88.9



Location: CMA5b - Pedestrian Plaza

Report on 24-hour TSP monitoring

Action Level ($\mu\text{g}/\text{m}^3$) - 181

Limit Level ($\mu\text{g}/\text{m}^3$) - 260

Date	Sampling Time	Weather Condition	Filter paper no.	Filter Weight, g		Elapse Time, hr		Sampling Time, hr	Flow Rate, m^3/min			Total Volume, m^3	TSP Level, $\mu\text{g}/\text{m}^3$
				Initial	Final	Initial	Final		Initial, Q_{si}	Final, Q_{sf}	Average		
29-Nov-17	8:00	Cloudy	22856	2.6499	2.8054	9416.31	9440.31	24.00	0.83	0.83	0.83	1199	129.7
5-Dec-17	8:00	Fine	23278	2.6733	2.9408	9443.31	9467.31	24.00	1.06	1.06	1.06	1526	175.3
11-Dec-17	8:00	Fine	23231	2.6716	2.9510	9470.31	9494.31	24.00	0.84	0.85	0.84	1215	229.9
16-Dec-17	8:00	Fine	23356	2.6772	2.8129	9497.31	9521.31	24.00	0.71	0.72	0.71	1029	131.9
22-Dec-17	8:00	Fine	23468	2.6225	2.8533	9524.31	9548.31	24.00	0.99	0.99	0.99	1426	161.8

Report on 1-hour TSP monitoring

Action Level ($\mu\text{g}/\text{m}^3$) - 332

Limit Level ($\mu\text{g}/\text{m}^3$) - 500

Date	Sampling Time	Weather Condition	Filter paper no.	Filter Weight, g		Elapse Time, hr		Sampling Time, hr	Flow Rate, m^3/min			Total Volume, m^3	TSP Level, $\mu\text{g}/\text{m}^3$
				Initial	Final	Initial	Final		Initial, Q_{si}	Final, Q_{sf}	Average		
30-Nov-17	8:45	Cloudy	23153	2.6774	2.6843	9440.31	9441.31	1.00	0.83	0.80	0.82	49	140.8
30-Nov-17	10:50	Cloudy	23160	2.6703	2.6807	9441.31	9442.31	1.00	0.83	0.80	0.82	49	212.2
30-Nov-17	13:00	Cloudy	23166	2.6587	2.6797	9442.31	9443.31	1.00	1.09	1.05	1.07	64	327.9
6-Dec-17	8:50	Fine	23238	2.6637	2.6780	9467.31	9468.31	1.00	0.84	0.84	0.84	51	282.6
6-Dec-17	13:00	Fine	23263	2.7022	2.7155	9468.31	9469.31	1.00	0.84	0.84	0.84	51	262.8
6-Dec-17	14:05	Fine	23268	2.6678	2.6831	9469.31	9470.31	1.00	0.84	0.84	0.84	51	302.3
12-Dec-17	9:30	Cloudy	22845	2.6534	2.6770	9494.31	9495.31	1.00	0.99	0.99	0.99	59	397.6
12-Dec-17	10:45	Cloudy	22846	2.6896	2.7036	9495.31	9496.31	1.00	0.85	0.81	0.83	50	282.1
12-Dec-17	13:00	Cloudy	23366	2.6648	2.6762	9496.31	9497.31	1.00	0.85	0.85	0.85	51	224.8
18-Dec-17	8:50	Fine	23486	2.6056	2.6103	9521.31	9522.31	1.00	0.86	0.86	0.86	52	90.8
18-Dec-17	10:10	Fine	23479	2.6108	2.6230	9522.31	9523.31	1.00	0.86	0.86	0.86	52	235.6
18-Dec-17	13:50	Fine	23472	2.6069	2.6249	9523.31	9524.31	1.00	1.01	1.01	1.01	61	297.3
23-Dec-17	8:50	Fine	23434	2.6231	2.6366	9548.31	9549.31	1.00	1.02	1.02	1.02	61	220.0
23-Dec-17	9:55	Fine	23575	2.6027	2.6247	9549.31	9550.31	1.00	1.02	1.02	1.02	61	358.6
23-Dec-17	11:00	Fine	23568	2.6256	2.6371	9550.31	9551.31	1.00	1.02	1.02	1.02	61	187.4



Location: MA1e - International Finance Centre (Eastern Wing)

Report on 24-hour TSP monitoring

Action Level ($\mu\text{g}/\text{m}^3$) - 173.4
Limit Level ($\mu\text{g}/\text{m}^3$) - 260

Date	Sampling Time	Weather Condition	Filter paper no.	Filter Weight, g		Elapse Time, hr		Sampling Time, hr	Flow Rate, m^3/min			Total Volume, m^3	TSP Level, $\mu\text{g}/\text{m}^3$
				Initial	Final	Initial	Final		Initial, Q_{si}	Final, Q_{sf}	Average		
29-Nov-17	8:00	Cloudy	22860	2.6963	2.7626	21700.99	21724.99	24.00	1.21	1.21	1.21	1744	38.0
5-Dec-17	8:00	Fine	23282	2.6603	2.7726	21727.99	21751.99	24.00	1.10	1.13	1.11	1604	70.0
11-Dec-17	8:00	Fine	22843	2.6606	2.7787	21754.99	21778.99	24.00	1.22	1.22	1.22	1758	67.2
16-Dec-17	8:00	Fine	22850	2.6779	2.7713	21781.99	21805.99	24.00	1.11	1.12	1.11	1599	58.4
22-Dec-17	8:00	Fine	23224	2.6955	2.7683	21808.99	21832.99	24.00	1.10	1.10	1.10	1584	46.0

Report on 1-hour TSP monitoring

Action Level ($\mu\text{g}/\text{m}^3$) - 325.1
Limit Level ($\mu\text{g}/\text{m}^3$) - 500

Date	Sampling Time	Weather Condition	Filter paper no.	Filter Weight, g		Elapse Time, hr		Sampling Time, hr	Flow Rate, m^3/min			Total Volume, m^3	TSP Level, $\mu\text{g}/\text{m}^3$
				Initial	Final	Initial	Final		Initial, Q_{si}	Final, Q_{sf}	Average		
30-Nov-17	9:35	Cloudy	23155	2.6741	2.6771	21724.99	21725.99	1.00	1.21	1.21	1.21	73	41.2
30-Nov-17	13:00	Cloudy	23162	2.6712	2.6756	21725.99	21726.99	1.00	1.21	1.21	1.21	73	60.4
30-Nov-17	14:05	Cloudy	23170	2.6619	2.6654	21726.99	21727.99	1.00	1.21	1.21	1.21	73	48.1
6-Dec-17	9:35	Fine	23254	2.6867	2.6922	21751.99	21752.99	1.00	1.10	1.10	1.10	66	83.5
6-Dec-17	11:00	Fine	23261	2.6964	2.7043	21752.99	21753.99	1.00	1.22	1.22	1.22	73	107.9
6-Dec-17	14:30	Fine	23271	2.6609	2.6718	21753.99	21754.99	1.00	1.22	1.22	1.22	73	148.9
12-Dec-17	8:20	Cloudy	23233	2.6925	2.6983	21778.99	21779.99	1.00	1.10	1.10	1.10	66	87.9
12-Dec-17	9:31	Cloudy	22947	2.6733	2.6820	21779.99	21780.99	1.00	1.16	1.16	1.16	70	124.9
12-Dec-17	13:00	Cloudy	22945	2.6771	2.6822	21780.99	21781.99	1.00	1.22	1.22	1.22	73	69.6
18-Dec-17	10:45	Fine	23391	2.6732	2.6817	21805.99	21806.99	1.00	1.24	1.24	1.24	74	114.5
18-Dec-17	13:00	Fine	23394	2.6817	2.6862	21806.99	21807.99	1.00	1.11	1.11	1.11	67	67.4
18-Dec-17	14:05	Fine	23396	2.6701	2.6725	21807.99	21808.99	1.00	1.11	1.11	1.11	67	35.9
23-Dec-17	8:55	Fine	23433	2.6151	2.6225	21832.99	21833.99	1.00	1.22	1.22	1.22	73	101.1
23-Dec-17	9:57	Fine	23430	2.6041	2.6102	21833.99	21834.99	1.00	1.22	1.22	1.22	73	83.3
23-Dec-17	11:00	Fine	23427	2.6179	2.6228	21834.99	21835.99	1.00	1.16	1.16	1.16	70	70.5



Location: MA1w - International Finance Centre (Western Wing)

Report on 24-hour TSP monitoring

Action Level ($\mu\text{g}/\text{m}^3$) - 173.4
 Limit Level ($\mu\text{g}/\text{m}^3$) - 260

Date	Sampling Time	Weather Condition	Filter paper no.	Filter Weight, g		Elapse Time, hr		Sampling Time, hr	Flow Rate, m^3/min			Total Volume, m^3	TSP Level, $\mu\text{g}/\text{m}^3$
				Initial	Final	Initial	Final		Initial, Q_{si}	Final, Q_{sf}	Average		
29-Nov-17	8:00	Cloudy	22859	2.6699	2.7492	21488.82	21512.82	24.00	1.39	1.39	1.39	2004	39.6
5-Dec-17	8:00	Fine	23281	2.6624	2.8239	21515.82	21539.82	24.00	1.40	1.40	1.40	2016	80.1
12-Dec-17	14:15	Fine	22104	2.6756	2.8433	21545.82	21569.82	24.00	1.40	1.40	1.40	2018	83.1
16-Dec-17	8:00	Fine	23336	2.6822	2.8825	21570.83	21594.83	24.00	1.41	1.42	1.41	2034	98.5
22-Dec-17	8:00	Fine	23226	2.6776	2.8595	21597.83	21621.83	24.00	1.40	1.40	1.40	2019	90.1

Remarks: Due to interruption of electricity, the 24hr TSP was rescheduled from 11 December 2017 to 12 December 2017.

Report on 1-hour TSP monitoring

Action Level ($\mu\text{g}/\text{m}^3$) - 325.1
 Limit Level ($\mu\text{g}/\text{m}^3$) - 500

Date	Sampling Time	Weather Condition	Filter paper no.	Filter Weight, g		Elapse Time, hr		Sampling Time, hr	Flow Rate, m^3/min			Total Volume, m^3	TSP Level, $\mu\text{g}/\text{m}^3$
				Initial	Final	Initial	Final		Initial, Q_{si}	Final, Q_{sf}	Average		
30-Nov-17	9:40	Cloudy	23154	2.6773	2.6844	21512.82	21513.82	1.00	1.29	1.29	1.29	77	92.0
30-Nov-17	13:00	Cloudy	23161	2.6638	2.6712	21513.82	21514.82	1.00	1.39	1.39	1.39	84	88.5
30-Nov-17	14:10	Cloudy	23169	2.6732	2.6805	21514.82	21515.82	1.00	1.39	1.39	1.39	84	87.3
6-Dec-17	9:40	Fine	23255	2.6988	2.7066	21539.82	21540.82	1.00	1.40	1.40	1.40	84	92.9
6-Dec-17	10:55	Fine	23260	2.6962	2.7066	21540.82	21541.82	1.00	1.40	1.40	1.40	84	123.8
6-Dec-17	14:35	Fine	23272	2.6769	2.6955	21541.82	21542.82	1.00	1.40	1.40	1.40	84	221.5
12-Dec-17	8:00	Cloudy	23234	2.8003	2.8125	21542.82	21543.82	1.00	1.29	1.29	1.29	78	157.2
12-Dec-17	9:25	Cloudy	22855	2.6941	2.7056	21543.82	21544.82	1.00	1.35	1.35	1.35	81	142.3
12-Dec-17	13:00	Cloudy	22849	2.6548	2.6642	21544.82	21545.82	1.00	1.40	1.40	1.40	84	111.8
18-Dec-17	10:50	Fine	23358	2.6646	2.6765	21594.83	21595.83	1.00	1.31	1.31	1.31	78	151.9
18-Dec-17	13:00	Fine	23395	2.6737	2.6873	21595.83	21596.83	1.00	1.41	1.41	1.41	85	160.2
18-Dec-17	14:10	Fine	23397	2.6711	2.6835	21596.83	21597.83	1.00	1.41	1.41	1.41	85	146.1
23-Dec-17	8:08	Fine	23432	2.6181	2.6248	21621.83	21622.83	1.00	1.35	1.35	1.35	81	83.0
23-Dec-17	10:01	Fine	23429	2.6091	2.6162	21622.83	21623.83	1.00	1.35	1.35	1.35	81	87.9
23-Dec-17	13:00	Fine	23424	2.6164	2.6233	21623.83	21624.83	1.00	1.35	1.35	1.35	81	85.5



Location: CMA1b - Harbour Grand Hotel Boundary Wall

Report on 24-hour TSP monitoring

Action Level ($\mu\text{g}/\text{m}^3$) - 176.7

Limit Level ($\mu\text{g}/\text{m}^3$) - 260

Date	Sampling Time	Weather Condition	Filter paper no.	Filter Weight, g		Elapse Time, hr		Sampling Time, hr	Flow Rate, m^3/min			Total Volume, m^3	TSP Level, $\mu\text{g}/\text{m}^3$
				Initial	Final	Initial	Final		Initial, Q_{si}	Final, Q_{sf}	Average		
28-Dec-17	8:00	Fine	23558	2.6245	2.7718	11066.42	11090.42	24.00	1.19	1.19	1.19	1715	85.9
3-Jan-18	8:00	Fine	23654	2.6499	2.7702	11093.42	11117.42	24.00	1.19	1.19	1.19	1713	70.2
9-Jan-18	8:00	Cloudy	23775	2.6082	2.6822	11120.42	11144.42	24.00	1.21	1.20	1.21	1737	42.6
13-Jan-18	8:00	Fine	23859	2.6451	2.7736	11147.42	11171.42	24.00	1.20	1.20	1.20	1731	74.2
19-Jan-18	8:00	Cloudy	23745	2.5992	2.6947	11174.42	11198.42	24.00	1.16	1.16	1.16	1667	57.3
25-Jan-18	8:00	Fine	23963	2.6693	2.7692	11201.47	11225.47	24.00	1.16	1.16	1.16	1671	59.8

Report on 1-hour TSP monitoring

Action Level ($\mu\text{g}/\text{m}^3$) - 320.1

Limit Level ($\mu\text{g}/\text{m}^3$) - 500

Date	Sampling Time	Weather Condition	Filter paper no.	Filter Weight, g		Elapse Time, hr		Sampling Time, hr	Flow Rate, m^3/min			Total Volume, m^3	TSP Level, $\mu\text{g}/\text{m}^3$
				Initial	Final	Initial	Final		Initial, Q_{si}	Final, Q_{sf}	Average		
29-Dec-17	8:10	Fine	23546	2.6167	2.6331	11090.42	11091.42	1.00	1.19	1.19	1.19	71	229.5
29-Dec-17	9:55	Fine	23667	2.6626	2.6702	11091.42	11092.42	1.00	1.19	1.19	1.19	71	106.3
29-Dec-17	10:58	Fine	23675	2.6719	2.6781	11092.42	11093.42	1.00	1.19	1.19	1.19	71	86.8
4-Jan-18	8:15	Fine	23518	2.6168	2.6214	11117.42	11118.42	1.00	1.19	1.19	1.19	71	64.5
4-Jan-18	9:25	Fine	23794	2.6114	2.6172	11118.42	11119.42	1.00	1.19	1.19	1.19	71	81.3
4-Jan-18	10:35	Fine	23771	2.6121	2.6173	11119.42	11120.42	1.00	1.19	1.19	1.19	71	72.9
10-Jan-18	9:15	Cloudy	23866	2.6637	2.6676	11144.42	11145.42	1.00	1.20	1.20	1.20	72	54.0
10-Jan-18	10:50	Cloudy	23865	2.6583	2.6605	11145.42	11146.42	1.00	1.20	1.20	1.20	72	30.5
10-Jan-18	13:00	Cloudy	23841	2.6715	2.6764	11146.42	11147.42	1.00	1.20	1.20	1.20	72	67.9
15-Jan-18	8:15	Fine	23851	2.6694	2.6768	11171.42	11172.42	1.00	1.20	1.20	1.20	72	103.1
15-Jan-18	10:05	Fine	23849	2.6717	2.6809	11172.42	11173.42	1.00	1.20	1.20	1.20	72	128.1
15-Jan-18	13:00	Fine	23842	2.6463	2.6522	11173.42	11174.42	1.00	1.20	1.20	1.20	72	82.2
20-Jan-18	8:13	Cloudy	23981	2.6771	2.6828	11198.42	11199.42	1.00	1.16	1.16	1.16	69	82.1
20-Jan-18	9:15	Cloudy	23975	2.6626	2.6688	11199.42	11200.42	1.00	1.16	1.16	1.16	69	89.3
20-Jan-18	10:17	Cloudy	23961	2.6599	2.6667	11200.42	11201.42	1.00	1.16	1.16	1.16	69	97.9
26-Jan-18	8:45	Fine	24049	2.6894	2.6997	11225.47	11226.47	1.00	1.16	1.16	1.16	70	147.9
26-Jan-18	9:58	Fine	24045	2.6797	2.6882	11226.47	11227.47	1.00	1.16	1.16	1.16	70	122.1
26-Jan-18	11:00	Fine	24039	2.6799	2.6869	11227.47	11228.47	1.00	1.16	1.16	1.16	70	100.5



Location: CMA2a - Causeway Bay Community Centre

Report on 24-hour TSP monitoring
 Action Level ($\mu\text{g}/\text{m}^3$) - 169.5
 Limit Level ($\mu\text{g}/\text{m}^3$) - 260

Date	Sampling Time	Weather Condition	Filter paper no.	Filter Weight, g		Elapse Time, hr		Sampling Time, hr	Flow Rate, m^3/min			Total Volume, m^3	TSP Level, $\mu\text{g}/\text{m}^3$
				Initial	Final	Initial	Final		Initial, Q_{si}	Final, Q_{sf}	Average		
28-Dec-17	8:00	Fine	23557	2.6131	2.7735	20638.30	20662.30	24.00	1.30	1.30	1.30	1873	85.6
3-Jan-18	8:00	Fine	23625	2.6885	2.8190	20665.30	20689.30	24.00	1.18	1.18	1.18	1699	76.8
9-Jan-18	8:00	Cloudy	23774	2.6066	2.7081	20692.30	20716.30	24.00	1.32	1.32	1.32	1899	53.5
13-Jan-18	8:00	Fine	23834	2.6669	2.8481	20719.30	20743.30	24.00	1.32	1.31	1.31	1892	95.8
19-Jan-18	8:00	Cloudy	23744	2.6053	2.7105	20746.30	20770.30	24.00	1.18	1.18	1.18	1698	62.0
25-Jan-18	8:00	Fine	23964	2.6528	2.7819	20773.30	20797.30	24.00	1.18	1.18	1.18	1703	75.8

Report on 1-hour TSP monitoring
 Action Level ($\mu\text{g}/\text{m}^3$) - 323.4
 Limit Level ($\mu\text{g}/\text{m}^3$) - 500

Date	Sampling Time	Weather Condition	Filter paper no.	Filter Weight, g		Elapse Time, hr		Sampling Time, hr	Flow Rate, m^3/min			Total Volume, m^3	TSP Level, $\mu\text{g}/\text{m}^3$
				Initial	Final	Initial	Final		Initial, Q_{si}	Final, Q_{sf}	Average		
29-Dec-17	8:15	Fine	23547	2.6138	2.6200	20662.30	20663.30	1.00	1.24	1.24	1.24	74	83.3
29-Dec-17	9:50	Fine	23613	2.6035	2.6101	20663.30	20664.30	1.00	1.30	1.30	1.30	78	84.6
29-Dec-17	10:53	Fine	23435	2.6285	2.6345	20664.30	20665.30	1.00	1.18	1.18	1.18	71	84.7
4-Jan-18	8:15	Fine	23511	2.6007	2.6041	20689.30	20690.30	1.00	1.30	1.30	1.30	78	43.7
4-Jan-18	9:25	Fine	23770	2.6285	2.6320	20690.30	20691.30	1.00	1.18	1.18	1.18	71	49.5
4-Jan-18	10:35	Fine	23788	2.5896	2.5925	20691.30	20692.30	1.00	1.18	1.18	1.18	71	41.0
10-Jan-18	9:10	Cloudy	23763	2.6169	2.6231	20716.30	20717.30	1.00	1.32	1.32	1.32	79	78.6
10-Jan-18	10:58	Cloudy	23514	2.6029	2.6091	20717.30	20718.30	1.00	1.32	1.32	1.32	79	78.6
10-Jan-18	13:00	Cloudy	23835	2.6757	2.6799	20718.30	20719.30	1.00	1.32	1.32	1.32	79	53.2
15-Jan-18	8:20	Fine	23850	2.6757	2.6821	20743.30	20744.30	1.00	1.31	1.31	1.31	78	81.6
15-Jan-18	10:10	Fine	23848	2.6855	2.6942	20744.30	20745.30	1.00	1.31	1.31	1.31	78	110.9
15-Jan-18	13:00	Fine	23829	2.6626	2.6718	20745.30	20746.30	1.00	1.31	1.31	1.31	78	117.3
20-Jan-18	8:15	Cloudy	23958	2.6705	2.6747	20770.30	20771.30	1.00	1.18	1.18	1.18	71	59.4
20-Jan-18	9:20	Cloudy	23976	2.6503	2.6564	20771.30	20772.30	1.00	1.18	1.18	1.18	71	86.3
20-Jan-18	10:30	Cloudy	23970	2.6607	2.6667	20772.30	20773.30	1.00	1.18	1.18	1.18	71	84.8
26-Jan-18	8:50	Fine	24021	2.6853	2.6902	20797.30	20798.30	1.00	1.18	1.18	1.18	71	69.1
26-Jan-18	9:55	Fine	24024	2.6896	2.6994	20798.30	20799.30	1.00	1.18	1.18	1.18	71	138.1
26-Jan-18	11:00	Fine	24040	2.6834	2.6905	20799.30	20800.30	1.00	1.12	1.12	1.12	67	105.5



Location: CMA3a - CWB PRE Site Office Area

Report on 24-hour TSP monitoring
 Action Level ($\mu\text{g}/\text{m}^3$) - 171
 Limit Level ($\mu\text{g}/\text{m}^3$) - 260

Date	Sampling Time	Weather Condition	Filter paper no.	Filter Weight, g		Elapse Time, hr		Sampling Time, hr	Flow Rate, m^3/min			Total Volume, m^3	TSP Level, $\mu\text{g}/\text{m}^3$
				Initial	Final	Initial	Final		Initial, Q_{si}	Final, Q_{sf}	Average		
28-Dec-17	8:00	Fine	23564	2.6196	2.7970	8132.25	8156.25	24.00	1.00	1.00	1.00	1445	122.8
3-Jan-18	8:00	Fine	23655	2.6595	2.7849	8159.26	8183.26	24.00	1.00	1.00	1.00	1442	87.0
9-Jan-18	8:00	Cloudy	23782	2.6297	2.7225	8186.26	8210.26	24.00	1.03	1.02	1.02	1475	62.9
13-Jan-18	8:00	Fine	23820	2.5982	2.7493	8213.26	8237.26	24.00	1.02	1.02	1.02	1467	103.0
19-Jan-18	8:00	Cloudy	23754	2.6139	2.7077	8240.29	8264.29	24.00	1.06	1.05	1.05	1519	61.8
25-Jan-18	8:00	Fine	23965	2.6443	2.7688	8267.31	8291.31	24.00	1.06	1.06	1.06	1524	81.7

Report on 1-hour TSP monitoring
 Action Level ($\mu\text{g}/\text{m}^3$) - 311.3
 Limit Level ($\mu\text{g}/\text{m}^3$) - 500

Date	Sampling Time	Weather Condition	Filter paper no.	Filter Weight, g		Elapse Time, hr		Sampling Time, hr	Flow Rate, m^3/min			Total Volume, m^3	TSP Level, $\mu\text{g}/\text{m}^3$
				Initial	Final	Initial	Final		Initial, Q_{si}	Final, Q_{sf}	Average		
29-Dec-17	8:02	Fine	23548	2.6097	2.6155	8156.25	8157.25	1.00	1.00	1.00	1.00	60	96.3
29-Dec-17	9:40	Fine	23668	2.6647	2.6709	8157.25	8158.25	1.00	1.00	1.00	1.00	60	103.0
29-Dec-17	13:00	Fine	23665	2.6803	2.6874	8158.25	8159.25	1.00	1.00	1.00	1.00	60	117.9
4-Jan-18	8:02	Fine	23519	2.6215	2.6270	8183.26	8184.26	1.00	1.00	1.00	1.00	60	91.6
4-Jan-18	9:15	Fine	23795	2.5941	2.5989	8184.26	8185.26	1.00	1.00	1.00	1.00	60	80.0
4-Jan-18	10:25	Fine	23789	2.5878	2.5931	8185.26	8186.26	1.00	1.00	1.00	1.00	60	88.3
10-Jan-18	9:00	Cloudy	23764	2.6112	2.6149	8210.26	8211.26	1.00	1.02	1.02	1.02	61	60.4
10-Jan-18	10:25	Cloudy	23863	2.6419	2.6457	8211.26	8212.26	1.00	1.02	1.02	1.02	61	62.1
10-Jan-18	13:00	Cloudy	23838	2.6652	2.6696	8212.26	8213.26	1.00	1.02	1.02	1.02	61	71.9
15-Jan-18	8:05	Fine	23852	2.6661	2.6721	8237.26	8238.26	1.00	1.01	1.01	1.01	61	98.9
15-Jan-18	9:50	Fine	23828	2.6663	2.6732	8238.26	8239.26	1.00	1.01	1.01	1.01	61	113.7
15-Jan-18	13:00	Fine	23843	2.6583	2.6662	8239.26	8240.26	1.00	1.01	1.01	1.01	61	130.2
20-Jan-18	8:02	Cloudy	23982	2.6523	2.6586	8264.31	8265.31	1.00	1.05	1.05	1.05	63	99.6
20-Jan-18	9:05	Cloudy	23959	2.6546	2.6603	8265.31	8266.31	1.00	1.05	1.05	1.05	63	90.1
20-Jan-18	10:07	Cloudy	23971	2.6579	2.6660	8266.31	8267.31	1.00	1.05	1.05	1.05	63	128.0
26-Jan-18	8:30	Fine	24052	2.6731	2.6784	8291.31	8292.31	1.00	1.06	1.06	1.06	64	83.4
26-Jan-18	9:45	Fine	24046	2.6622	2.6677	8292.31	8293.31	1.00	1.06	1.06	1.06	64	86.6
26-Jan-18	10:55	Fine	24025	2.6891	2.6973	8293.31	8294.31	1.00	1.06	1.06	1.06	64	129.1



Location: CMA4a - SPCA

Report on 24-hour TSP monitoring

Action Level ($\mu\text{g}/\text{m}^3$) - 171.2
Limit Level ($\mu\text{g}/\text{m}^3$) - 260

Date	Sampling Time	Weather Condition	Filter paper no.	Filter Weight, g		Elapse Time, hr		Sampling Time, hr	Flow Rate, m^3/min			Total Volume, m^3	TSP Level, $\mu\text{g}/\text{m}^3$
				Initial	Final	Initial	Final		Initial, Q_{si}	Final, Q_{sf}	Average		
28-Dec-17	8:00	Fine	23565	2.6146	2.7834	24947.19	24971.19	24.00	1.26	1.26	1.26	1811	93.2
3-Jan-18	8:00	Fine	23656	2.6469	2.7612	24974.19	24998.19	24.00	1.26	1.26	1.26	1809	63.2
9-Jan-18	8:00	Cloudy	23783	2.6143	2.7133	25001.19	25025.19	24.00	1.33	1.33	1.33	1915	51.7
13-Jan-18	8:00	Fine	23836	2.6692	2.7821	25028.19	25052.19	24.00	1.27	1.27	1.27	1827	61.8
19-Jan-18	8:00	Cloudy	23753	2.6267	2.7141	25055.19	25079.19	24.00	1.21	1.21	1.21	1748	50.0
25-Jan-18	8:00	Fine	23968	2.6543	2.7471	25082.23	25106.23	24.00	1.22	1.22	1.22	1752	53.0

Report on 1-hour TSP monitoring

Action Level ($\mu\text{g}/\text{m}^3$) - 312.5
Limit Level ($\mu\text{g}/\text{m}^3$) - 500

Date	Sampling Time	Weather Condition	Filter paper no.	Filter Weight, g		Elapse Time, hr		Sampling Time, hr	Flow Rate, m^3/min			Total Volume, m^3	TSP Level, $\mu\text{g}/\text{m}^3$
				Initial	Final	Initial	Final		Initial, Q_{si}	Final, Q_{sf}	Average		
29-Dec-17	8:05	Fine	23611	2.6214	2.6251	24971.19	24972.19	1.00	1.37	1.37	1.37	82	45.0
29-Dec-17	9:40	Fine	23612	2.6123	2.6183	24972.19	24973.19	1.00	1.37	1.37	1.37	82	73.0
29-Dec-17	13:00	Fine	23666	2.6703	2.6749	24973.19	24974.19	1.00	1.26	1.26	1.26	75	61.0
4-Jan-18	8:05	Fine	23630	2.6797	2.6837	24998.19	24999.19	1.00	1.26	1.26	1.26	75	53.1
4-Jan-18	9:10	Fine	23796	2.5968	2.5986	24999.19	25000.19	1.00	1.26	1.26	1.26	75	23.9
4-Jan-18	10:20	Fine	23790	2.6060	2.6100	25000.19	25001.19	1.00	1.26	1.26	1.26	75	53.1
10-Jan-18	8:45	Cloudy	23760	2.6291	2.6316	25025.19	25026.19	1.00	1.27	1.27	1.27	76	32.8
10-Jan-18	10:30	Cloudy	23867	2.6357	2.6377	25026.19	25027.19	1.00	1.27	1.27	1.27	76	26.2
10-Jan-18	13:00	Cloudy	23839	2.6601	2.6624	25027.19	25028.19	1.00	1.27	1.27	1.27	76	30.2
15-Jan-18	8:02	Fine	23853	2.6554	2.6613	25052.19	25053.19	1.00	1.26	1.26	1.26	76	77.8
15-Jan-18	9:35	Fine	23827	2.6538	2.6607	25053.19	25054.19	1.00	1.26	1.26	1.26	76	91.0
15-Jan-18	13:00	Fine	23844	2.6639	2.6700	25054.19	25055.19	1.00	1.26	1.26	1.26	76	80.5
20-Jan-18	8:05	Cloudy	23957	2.6693	2.6729	25079.19	25080.19	1.00	1.21	1.21	1.21	73	49.4
20-Jan-18	9:10	Cloudy	23977	2.6658	2.6696	25080.19	25081.19	1.00	1.21	1.21	1.21	73	52.2
20-Jan-18	10:15	Cloudy	23972	2.6501	2.6550	25081.19	25082.19	1.00	1.21	1.21	1.21	73	67.3
26-Jan-18	8:30	Fine	24020	2.6504	2.6556	25106.23	25107.23	1.00	1.22	1.22	1.22	73	71.2
26-Jan-18	9:45	Fine	24023	2.7013	2.7066	25107.23	25108.23	1.00	1.22	1.22	1.22	73	72.6
26-Jan-18	10:56	Fine	24041	2.6643	2.6701	25108.23	25109.23	1.00	1.22	1.22	1.22	73	79.4



Location: CMA5b - Pedestrian Plaza

Report on 24-hour TSP monitoring
Action Level ($\mu\text{g}/\text{m}^3$) - 181
Limit Level ($\mu\text{g}/\text{m}^3$) - 260

Date	Sampling Time	Weather Condition	Filter paper no.	Filter Weight, g		Elapse Time, hr		Sampling Time, hr	Flow Rate, m^3/min			Total Volume, m^3	TSP Level, $\mu\text{g}/\text{m}^3$
				Initial	Final	Initial	Final		Initial, Q_{si}	Final, Q_{sf}	Average		
28-Dec-17	8:00	Fine	23384	2.6723	2.7978	9551.31	9575.31	24.00	0.70	0.70	0.70	1009	124.4
3-Jan-18	8:00	Fine	23382	2.6700	2.8342	9578.31	9602.31	24.00	0.84	0.84	0.84	1213	135.3
9-Jan-18	8:00	Cloudy	23785	2.6029	2.7596	9605.31	9629.31	24.00	0.87	0.86	0.87	1248	125.6
13-Jan-18	8:00	Fine	23840	2.6625	2.9536	9632.31	9656.31	24.00	1.14	1.11	1.12	1620	179.7
19-Jan-18	8:00	Cloudy	23742	2.5905	2.7232	9659.31	9683.31	24.00	0.81	0.81	0.81	1166	113.8
25-Jan-18	8:00	Fine	23962	2.6524	2.8314	9686.36	9710.36	24.00	0.87	0.87	0.87	1255	142.7

Report on 1-hour TSP monitoring
Action Level ($\mu\text{g}/\text{m}^3$) - 332
Limit Level ($\mu\text{g}/\text{m}^3$) - 500

Date	Sampling Time	Weather Condition	Filter paper no.	Filter Weight, g		Elapse Time, hr		Sampling Time, hr	Flow Rate, m^3/min			Total Volume, m^3	TSP Level, $\mu\text{g}/\text{m}^3$
				Initial	Final	Initial	Final		Initial, Q_{si}	Final, Q_{sf}	Average		
29-Dec-17	8:40	Fine	23674	2.6932	2.7068	9575.31	9576.31	1.00	0.84	0.84	0.84	51	268.3
29-Dec-17	10:15	Fine	23614	2.6026	2.6244	9576.31	9577.31	1.00	0.84	0.84	0.84	51	430.0
29-Dec-17	13:00	Fine	23664	2.6545	2.6722	9577.31	9578.31	1.00	0.99	0.99	0.99	59	298.3
4-Jan-18	8:35	Fine	23512	2.5953	2.6010	9602.31	9603.31	1.00	0.84	0.84	0.84	51	112.8
4-Jan-18	9:45	Fine	23792	2.5976	2.6039	9603.31	9604.31	1.00	0.84	0.84	0.84	51	124.7
4-Jan-18	10:55	Fine	23787	2.5961	2.6020	9604.31	9605.31	1.00	0.84	0.84	0.84	51	116.8
10-Jan-18	8:15	Cloudy	23759	2.6093	2.6129	9629.31	9630.31	1.00	0.72	0.72	0.72	43	83.7
10-Jan-18	9:45	Cloudy	23886	2.6716	2.6793	9630.31	9631.31	1.00	0.86	0.86	0.86	52	148.8
10-Jan-18	13:00	Cloudy	23860	2.6472	2.6519	9631.31	9632.31	1.00	0.86	0.86	0.86	52	90.8
15-Jan-18	9:00	Fine	23832	2.6698	2.6845	9656.31	9657.31	1.00	0.85	0.85	0.85	51	287.2
15-Jan-18	10:45	Fine	23845	2.6754	2.6900	9657.31	9658.31	1.00	0.85	0.85	0.85	51	285.3
15-Jan-18	13:00	Fine	23755	2.6064	2.6216	9658.31	9659.31	1.00	0.85	0.85	0.85	51	297.0
20-Jan-18	8:30	Cloudy	23980	2.6542	2.6650	9683.36	9684.36	1.00	0.87	0.87	0.87	52	207.4
20-Jan-18	9:35	Cloudy	23960	2.6642	2.6701	9684.36	9685.36	1.00	0.75	0.75	0.75	45	131.0
20-Jan-18	10:40	Cloudy	23969	2.6765	2.6850	9685.36	9686.36	1.00	0.87	0.87	0.87	52	163.3
26-Jan-18	8:05	Fine	24019	2.6712	2.6809	9710.36	9711.36	1.00	0.87	0.87	0.87	52	185.5
26-Jan-18	9:20	Fine	24022	2.6763	2.6848	9711.36	9712.36	1.00	0.87	0.87	0.87	52	162.5
26-Jan-18	10:25	Fine	24044	2.6763	2.6903	9712.36	9713.36	1.00	0.87	0.87	0.87	52	267.7



Location: MA1e - International Finance Centre (Eastern Wing)

Report on 24-hour TSP monitoring

Action Level ($\mu\text{g}/\text{m}^3$) - 173.4
Limit Level ($\mu\text{g}/\text{m}^3$) - 260

Date	Sampling Time	Weather Condition	Filter paper no.	Filter Weight, g		Elapse Time, hr		Sampling Time, hr	Flow Rate, m^3/min			Total Volume, m^3	TSP Level, $\mu\text{g}/\text{m}^3$
				Initial	Final	Initial	Final		Initial, Q_{si}	Final, Q_{sf}	Average		
28-Dec-17	8:00	Fine	23425	2.6215	2.7730	21835.99	21859.99	24.00	1.22	1.22	1.22	1759	86.1
3-Jan-18	8:00	Fine	23659	2.6556	2.7411	21862.99	21886.99	24.00	1.10	1.10	1.10	1580	54.1
9-Jan-18	8:00	Cloudy	23637	2.6667	2.7302	21889.99	21913.99	24.00	1.12	1.11	1.12	1607	39.5
13-Jan-18	8:00	Fine	23877	2.6813	2.7735	21916.99	21940.99	24.00	1.11	1.11	1.11	1600	57.6
19-Jan-18	8:00	Cloudy	23749	2.5928	2.6478	21943.99	21967.99	24.00	1.11	1.11	1.11	1599	34.4
25-Jan-18	8:00	Fine	23994	2.6761	2.7511	21970.99	21994.99	24.00	1.11	1.11	1.11	1603	46.8

Report on 1-hour TSP monitoring

Action Level ($\mu\text{g}/\text{m}^3$) - 325.1
Limit Level ($\mu\text{g}/\text{m}^3$) - 500

Date	Sampling Time	Weather Condition	Filter paper no.	Filter Weight, g		Elapse Time, hr		Sampling Time, hr	Flow Rate, m^3/min			Total Volume, m^3	TSP Level, $\mu\text{g}/\text{m}^3$
				Initial	Final	Initial	Final		Initial, Q_{si}	Final, Q_{sf}	Average		
29-Dec-17	9:05	Fine	23671	2.6516	2.6571	21859.99	21860.99	1.00	1.22	1.22	1.22	73	75.0
29-Dec-17	10:40	Fine	23617	2.6116	2.6173	21860.99	21861.99	1.00	1.22	1.22	1.22	73	77.8
29-Dec-17	13:00	Fine	23623	2.6827	2.6874	21861.99	21862.99	1.00	1.22	1.22	1.22	73	64.1
4-Jan-18	8:50	Fine	23647	2.6758	2.6784	21886.99	21887.99	1.00	1.10	1.10	1.10	66	39.5
4-Jan-18	10:00	Fine	23643	2.6593	2.6627	21887.99	21888.99	1.00	1.10	1.10	1.10	66	51.7
4-Jan-18	13:00	Fine	23640	2.6681	2.6703	21888.99	21889.99	1.00	1.10	1.10	1.10	66	33.4
10-Jan-18	8:50	Cloudy	23885	2.6597	2.6627	21913.99	21914.99	1.00	1.11	1.11	1.11	67	44.9
10-Jan-18	9:54	Cloudy	23882	2.6554	2.6572	21914.99	21915.99	1.00	1.11	1.11	1.11	67	27.0
10-Jan-18	10:59	Cloudy	23879	2.6549	2.6571	21915.99	21916.99	1.00	1.11	1.11	1.11	67	33.0
15-Jan-18	10:50	Fine	23388	2.6820	2.6866	21940.99	21941.99	1.00	1.11	1.11	1.11	66	69.4
15-Jan-18	13:00	Fine	23386	2.6764	2.6811	21941.99	21942.99	1.00	1.11	1.11	1.11	66	70.9
15-Jan-18	14:10	Fine	23747	2.6148	2.6175	21942.99	21943.99	1.00	1.11	1.11	1.11	66	40.7
20-Jan-18	8:45	Cloudy	23874	2.6656	2.6671	21967.99	21968.99	1.00	1.11	1.11	1.11	67	22.5
20-Jan-18	9:50	Cloudy	23985	2.6585	2.6616	21968.99	21969.99	1.00	1.11	1.11	1.11	67	46.5
20-Jan-18	10:52	Cloudy	23998	2.6563	2.6591	21969.99	21970.99	1.00	1.11	1.11	1.11	67	42.0
26-Jan-18	8:36	Fine	23992	2.6545	2.6577	21994.99	21995.99	1.00	1.11	1.11	1.11	67	47.9
26-Jan-18	10:22	Fine	23988	2.6719	2.6776	21995.99	21996.99	1.00	1.11	1.11	1.11	67	85.3
26-Jan-18	13:00	Fine	24078	2.6832	2.6879	21996.99	21997.99	1.00	1.11	1.11	1.11	67	70.3



Location: MA1w - International Finance Centre (Western Wing)

Report on 24-hour TSP monitoring

Action Level ($\mu\text{g}/\text{m}^3$) - 173.4
Limit Level ($\mu\text{g}/\text{m}^3$) - 260

Date	Sampling Time	Weather Condition	Filter paper no.	Filter Weight, g		Elapse Time, hr		Sampling Time, hr	Flow Rate, m^3/min			Total Volume, m^3	TSP Level, $\mu\text{g}/\text{m}^3$
				Initial	Final	Initial	Final		Initial, Q_{si}	Final, Q_{sf}	Average		
28-Dec-17	8:00	Fine	23423	2.6245	2.8197	21624.83	21648.83	24.00	1.40	1.40	1.40	2017	96.8
3-Jan-18	8:00	Fine	23660	2.6677	2.8072	21651.83	21675.83	24.00	1.40	1.40	1.40	2015	69.2
9-Jan-18	8:00	Cloudy	23638	2.6704	2.7855	21678.83	21702.83	24.00	1.39	1.39	1.39	2001	57.5
13-Jan-18	8:00	Fine	23878	2.6612	2.8079	21705.83	21729.83	24.00	1.36	1.36	1.36	1956	75.0
19-Jan-18	8:00	Cloudy	23748	2.6084	2.7053	21732.86	21756.86	24.00	1.40	1.40	1.40	2019	48.0
25-Jan-18	8:00	Fine	23995	2.6572	2.7842	21759.86	21783.86	24.00	1.46	1.46	1.46	2104	60.4

Report on 1-hour TSP monitoring

Action Level ($\mu\text{g}/\text{m}^3$) - 325.1
Limit Level ($\mu\text{g}/\text{m}^3$) - 500

Date	Sampling Time	Weather Condition	Filter paper no.	Filter Weight, g		Elapse Time, hr		Sampling Time, hr	Flow Rate, m^3/min			Total Volume, m^3	TSP Level, $\mu\text{g}/\text{m}^3$
				Initial	Final	Initial	Final		Initial, Q_{si}	Final, Q_{sf}	Average		
29-Dec-17	9:25	Fine	23670	2.6594	2.6664	21648.83	21649.83	1.00	1.40	1.40	1.40	84	83.3
29-Dec-17	10:50	Fine	23618	2.6178	2.6231	21649.83	21650.83	1.00	1.29	1.29	1.29	78	68.3
29-Dec-17	13:00	Fine	23622	2.6667	2.6727	21650.83	21651.83	1.00	1.40	1.40	1.40	84	71.4
4-Jan-18	8:45	Fine	23648	2.6784	2.6836	21675.83	21676.83	1.00	1.40	1.40	1.40	84	62.0
4-Jan-18	9:50	Fine	23644	2.6488	2.6543	21676.83	21677.83	1.00	1.35	1.35	1.35	81	68.1
4-Jan-18	10:58	Fine	23641	2.6668	2.6707	21677.83	21678.83	1.00	1.40	1.40	1.40	84	46.5
10-Jan-18	8:47	Cloudy	23869	2.6514	2.6555	21702.83	21703.83	1.00	1.39	1.39	1.39	83	49.3
10-Jan-18	9:50	Cloudy	23883	2.6699	2.6769	21703.83	21704.83	1.00	1.39	1.39	1.39	83	84.1
10-Jan-18	10:55	Cloudy	23380	2.6549	2.6745	21704.83	21705.83	1.00	1.39	1.39	1.39	83	235.5
15-Jan-18	10:55	Fine	23389	2.6799	2.6883	21729.83	21730.83	1.00	1.33	1.33	1.33	80	105.6
15-Jan-18	13:00	Fine	23227	2.6842	2.6925	21730.83	21731.83	1.00	1.41	1.41	1.41	84	98.3
15-Jan-18	14:15	Fine	23746	2.5967	2.6048	21731.83	21732.83	1.00	1.41	1.41	1.41	84	95.9
20-Jan-18	8:40	Cloudy	23875	2.6907	2.6936	21756.86	21757.86	1.00	1.35	1.35	1.35	81	35.9
20-Jan-18	9:45	Cloudy	23872	2.6767	2.6804	21757.86	21758.86	1.00	1.40	1.40	1.40	84	44.0
20-Jan-18	10:50	Cloudy	23983	2.6577	2.6630	21758.86	21759.86	1.00	1.35	1.35	1.35	81	65.6
26-Jan-18	8:30	Fine	23993	2.6486	2.6574	21783.86	21784.86	1.00	1.46	1.46	1.46	88	100.3
26-Jan-18	9:35	Fine	23990	2.6708	2.6803	21784.86	21785.86	1.00	1.46	1.46	1.46	88	108.3
26-Jan-18	10:38	Fine	23987	2.6747	2.6848	21785.86	21786.86	1.00	1.46	1.46	1.46	88	115.2



Location: CMA1b - Harbour Grand Hotel Boundary Wall

Report on 24-hour TSP monitoring

Action Level ($\mu\text{g}/\text{m}^3$) - 176.7

Limit Level ($\mu\text{g}/\text{m}^3$) - 260

Date	Sampling Time	Weather Condition	Filter paper no.	Filter Weight, g		Elapse Time, hr		Sampling Time, hr	Flow Rate, m^3/min			Total Volume, m^3	TSP Level, $\mu\text{g}/\text{m}^3$
				Initial	Final	Initial	Final		Initial, Q_{si}	Final, Q_{sf}	Average		
29-Jan-18	8:00	Cloudy	24037	2.6836	2.7456	11228.47	11252.47	24.00	1.17	1.17	1.17	1691	36.7
3-Feb-18	8:00	Fine	24125	2.6548	2.7847	11255.49	11279.49	24.00	1.18	1.18	1.18	1696	76.6
9-Feb-18	8:00	Fine	24168	2.6282	2.7327	11282.49	11306.49	24.00	1.16	1.16	1.16	1671	62.5
14-Feb-18	8:00	Cloudy	24268	2.6722	2.7978	11309.49	11333.49	24.00	1.16	1.15	1.16	1668	75.3
20-Feb-18	8:00	Cloudy	24229	2.6674	2.7521	11336.49	11360.49	24.00	1.15	1.16	1.15	1663	50.9
26-Feb-18	8:00	Fine	24455	2.6504	2.7327	11363.49	11387.49	24.00	1.16	1.16	1.16	1670	49.3

Report on 1-hour TSP monitoring

Action Level ($\mu\text{g}/\text{m}^3$) - 320.1

Limit Level ($\mu\text{g}/\text{m}^3$) - 500

Date	Sampling Time	Weather Condition	Filter paper no.	Filter Weight, g		Elapse Time, hr		Sampling Time, hr	Flow Rate, m^3/min			Total Volume, m^3	TSP Level, $\mu\text{g}/\text{m}^3$
				Initial	Final	Initial	Final		Initial, Q_{si}	Final, Q_{sf}	Average		
30-Jan-18	8:03	Cloudy	23762	2.6112	2.6141	11252.47	11253.47	1.00	1.17	1.17	1.17	70	41.1
30-Jan-18	10:20	Cloudy	24085	2.6780	2.6815	11253.47	11254.47	1.00	1.17	1.17	1.17	70	49.7
30-Jan-18	13:00	Cloudy	24082	2.6869	2.6930	11254.47	11255.47	1.00	1.17	1.17	1.17	70	86.6
5-Feb-18	8:20	Fine	24146	2.6625	2.6709	11279.49	11280.49	1.00	1.18	1.18	1.18	71	118.8
5-Feb-18	10:35	Fine	24193	2.6861	2.6928	11280.49	11281.49	1.00	1.18	1.18	1.18	71	94.8
5-Feb-18	13:30	Fine	24175	2.6691	2.6768	11281.49	11282.49	1.00	1.18	1.18	1.18	71	108.9
10-Feb-18	8:50	Fine	24159	2.6646	2.6731	11306.49	11307.49	1.00	1.16	1.16	1.16	70	122.2
10-Feb-18	10:35	Fine	24262	2.6564	2.6652	11307.49	11308.49	1.00	1.16	1.16	1.16	70	126.6
10-Feb-18	13:00	Fine	24275	2.6635	2.6706	11308.49	11309.49	1.00	1.16	1.16	1.16	70	102.1
15-Feb-18	9:06	Cloudy	24382	2.6649	2.6734	11333.49	11334.49	1.00	1.15	1.15	1.15	69	122.7
15-Feb-18	10:10	Cloudy	24378	2.6549	2.6634	11334.49	11335.49	1.00	1.15	1.15	1.15	69	122.7
15-Feb-18	13:00	Cloudy	24377	2.6661	2.6739	11335.49	11336.49	1.00	1.15	1.15	1.15	69	112.6
21-Feb-18	10:50	Cloudy	24348	2.6608	2.6652	11360.49	11361.49	1.00	1.16	1.16	1.16	69	63.3
21-Feb-18	13:00	Cloudy	24346	2.6581	2.6622	11361.49	11362.49	1.00	1.16	1.16	1.16	69	59.0
21-Feb-18	15:00	Cloudy	24341	2.6477	2.6542	11362.49	11363.49	1.00	1.16	1.16	1.16	69	93.6
27-Feb-18	9:05	Fine	24427	2.6689	2.6792	11387.49	11388.49	1.00	1.16	1.16	1.16	69	148.3
27-Feb-18	10:35	Fine	24420	2.6775	2.6833	11388.49	11389.49	1.00	1.16	1.16	1.16	69	83.5
27-Feb-18	13:00	Fine	24414	2.6582	2.6638	11389.49	11390.49	1.00	1.16	1.16	1.16	69	80.7

Location: CMA2a - Causeway Bay Community Centre

Report on 24-hour TSP monitoring
Action Level ($\mu\text{g}/\text{m}^3$) - 169.5
Limit Level ($\mu\text{g}/\text{m}^3$) - 260

Date	Sampling Time	Weather Condition	Filter paper no.	Filter Weight, g		Elapse Time, hr		Sampling Time, hr	Flow Rate, m^3/min			Total Volume, m^3	TSP Level, $\mu\text{g}/\text{m}^3$
				Initial	Final	Initial	Final		Initial, Q_{si}	Final, Q_{sf}	Average		
29-Jan-18	8:00	Cloudy	24030	2.6759	2.7369	20800.30	20824.30	24.00	1.20	1.20	1.20	1727	35.3
3-Feb-18	8:00	Fine	24124	2.6753	2.8355	20827.30	20851.30	24.00	1.20	1.20	1.20	1732	92.5
9-Feb-18	8:00	Fine	24167	2.6912	2.8076	20854.30	20878.30	24.00	1.18	1.18	1.18	1703	68.3
14-Feb-18	8:00	Cloudy	24267	2.6614	2.8041	20881.30	20905.30	24.00	1.18	1.18	1.18	1699	84.0
20-Feb-18	8:00	Cloudy	24237	2.6576	2.7412	20908.30	20932.30	24.00	1.17	1.18	1.18	1694	49.4
26-Feb-18	8:00	Fine	24454	2.6566	2.7337	20935.30	20959.30	24.00	1.06	1.06	1.06	1526	50.5

Report on 1-hour TSP monitoring
Action Level ($\mu\text{g}/\text{m}^3$) - 323.4
Limit Level ($\mu\text{g}/\text{m}^3$) - 500

Date	Sampling Time	Weather Condition	Filter paper no.	Filter Weight, g		Elapse Time, hr		Sampling Time, hr	Flow Rate, m^3/min			Total Volume, m^3	TSP Level, $\mu\text{g}/\text{m}^3$
				Initial	Final	Initial	Final		Initial, Q_{si}	Final, Q_{sf}	Average		
30-Jan-18	8:06	Cloudy	23761	2.6201	2.6224	20824.30	20825.30	1.00	1.20	1.20	1.20	72	32.0
30-Jan-18	10:15	Cloudy	24086	2.6833	2.6868	20825.30	20826.30	1.00	1.08	1.08	1.08	65	54.2
30-Jan-18	13:00	Cloudy	24081	2.6834	2.6904	20826.30	20827.30	1.00	1.20	1.20	1.20	72	97.3
5-Feb-18	8:25	Fine	24117	2.6746	2.6831	20851.30	20852.30	1.00	1.20	1.20	1.20	72	117.7
5-Feb-18	10:35	Fine	24192	2.6686	2.6786	20852.30	20853.30	1.00	1.20	1.20	1.20	72	138.5
5-Feb-18	13:40	Fine	24174	2.6822	2.6890	20853.30	20854.30	1.00	1.20	1.20	1.20	72	94.2
10-Feb-18	8:55	Fine	24259	2.6586	2.6711	20878.30	20879.30	1.00	1.12	1.18	1.15	69	181.1
10-Feb-18	10:35	Fine	24283	2.6661	2.6795	20879.30	20880.30	1.00	1.12	1.12	1.12	67	199.4
10-Feb-18	13:00	Fine	24265	2.6627	2.6770	20880.30	20881.30	1.00	1.18	1.18	1.18	71	201.9
15-Feb-18	9:00	Cloudy	24381	2.6541	2.6618	20905.30	20906.30	1.00	1.18	1.18	1.18	71	109.1
15-Feb-18	10:26	Cloudy	24358	2.6599	2.6679	20906.30	20907.30	1.00	1.05	1.05	1.05	63	126.4
15-Feb-18	13:00	Cloudy	24227	2.6717	2.6786	20907.30	20908.30	1.00	1.05	1.05	1.05	63	109.0
21-Feb-18	11:00	Cloudy	24347	2.6600	2.6635	20932.30	20933.30	1.00	1.12	1.12	1.12	67	52.1
21-Feb-18	13:00	Cloudy	24345	2.6507	2.6531	20933.30	20934.30	1.00	1.06	1.06	1.06	63	37.8
21-Feb-18	14:50	Cloudy	24342	2.6632	2.6700	20934.30	20935.30	1.00	1.18	1.18	1.18	71	96.1
27-Feb-18	9:10	Fine	24428	2.6596	2.6665	20959.30	20960.30	1.00	1.06	1.06	1.06	63	108.8
27-Feb-18	10:15	Fine	24419	2.6483	2.6550	20960.30	20961.30	1.00	1.18	1.18	1.18	71	94.7
27-Feb-18	13:00	Fine	24413	2.6638	2.6723	20961.30	20962.30	1.00	1.12	1.12	1.12	67	126.7



Location: CMA3a - CWB PRE Site Office Area

Report on 24-hour TSP monitoring

Action Level ($\mu\text{g}/\text{m}^3$) - 171

Limit Level ($\mu\text{g}/\text{m}^3$) - 260

Date	Sampling Time	Weather Condition	Filter paper no.	Filter Weight, g		Elapse Time, hr		Sampling Time, hr	Flow Rate, m^3/min			Total Volume, m^3	TSP Level, $\mu\text{g}/\text{m}^3$
				Initial	Final	Initial	Final		Initial, Q_{si}	Final, Q_{sf}	Average		
29-Jan-18	8:00	Cloudy	24038	2.6799	2.7441	8294.32	8318.32	24.00	1.08	1.08	1.08	1551	41.4
3-Feb-18	8:00	Fine	24123	2.6635	2.8321	8321.32	8345.32	24.00	1.08	1.08	1.08	1558	108.2
9-Feb-18	8:00	Fine	24169	2.6399	2.7699	8348.32	8372.32	24.00	1.06	1.06	1.06	1525	85.3
14-Feb-18	8:00	Cloudy	24266	2.6839	2.8405	8375.32	8399.32	24.00	1.06	1.05	1.06	1520	103.0
20-Feb-18	8:00	Cloudy	24238	2.6524	2.7183	8402.33	8426.33	24.00	0.95	0.95	0.95	1367	48.2
26-Feb-18	8:00	Fine	24461	2.6709	2.7591	8429.33	8453.33	24.00	1.06	1.05	1.06	1523	57.9

Report on 1-hour TSP monitoring

Action Level ($\mu\text{g}/\text{m}^3$) - 311.3

Limit Level ($\mu\text{g}/\text{m}^3$) - 500

Date	Sampling Time	Weather Condition	Filter paper no.	Filter Weight, g		Elapse Time, hr		Sampling Time, hr	Flow Rate, m^3/min			Total Volume, m^3	TSP Level, $\mu\text{g}/\text{m}^3$
				Initial	Final	Initial	Final		Initial, Q_{si}	Final, Q_{sf}	Average		
30-Jan-18	8:47	Cloudy	23515	2.6032	2.6059	8318.32	8319.32	1.00	1.08	1.08	1.08	65	41.8
30-Jan-18	10:50	Cloudy	24083	2.6839	2.6849	8319.32	8320.32	1.00	0.94	0.94	0.94	56	17.8
30-Jan-18	13:10	Cloudy	24116	2.6709	2.6722	8320.32	8321.32	1.00	1.08	1.08	1.08	65	20.1
5-Feb-18	8:10	Fine	24132	2.6711	2.6754	8345.32	8346.32	1.00	1.01	1.01	1.01	61	70.8
5-Feb-18	10:00	Fine	24147	2.6725	2.6803	8346.32	8347.32	1.00	1.08	1.08	1.08	65	120.1
5-Feb-18	13:25	Fine	24176	2.6615	2.6686	8347.32	8348.32	1.00	1.08	1.08	1.08	65	109.3
10-Feb-18	8:40	Fine	24160	2.6613	2.6701	8372.32	8373.32	1.00	1.06	1.06	1.06	63	138.8
10-Feb-18	10:25	Fine	24282	2.6687	2.6777	8373.32	8374.32	1.00	1.06	1.06	1.06	63	142.0
10-Feb-18	13:00	Fine	24264	2.6569	2.6709	8374.32	8375.32	1.00	1.06	1.06	1.06	63	220.8
15-Feb-18	8:45	Cloudy	24364	2.6660	2.6721	8399.33	8400.33	1.00	0.98	0.98	0.98	59	103.4
15-Feb-18	10:11	Cloudy	24359	2.6681	2.6721	8400.33	8401.33	1.00	0.91	0.91	0.91	55	72.9
15-Feb-18	13:00	Cloudy	24354	2.6638	2.6709	8401.33	8402.33	1.00	0.95	0.95	0.95	57	124.7
21-Feb-18	9:45	Cloudy	24371	2.6677	2.6716	8426.33	8427.33	1.00	1.06	1.06	1.06	63	61.6
21-Feb-18	10:50	Cloudy	24375	2.6598	2.6638	8427.33	8428.33	1.00	1.06	1.06	1.06	63	63.2
21-Feb-18	13:00	Cloudy	24464	2.6784	2.6828	8428.33	8429.33	1.00	1.06	1.06	1.06	63	69.5
27-Feb-18	8:45	Fine	24431	2.6570	2.6634	8453.33	8454.33	1.00	1.05	1.05	1.05	63	101.2
27-Feb-18	10:15	Fine	24422	2.6457	2.6524	8454.33	8455.33	1.00	1.05	1.05	1.05	63	105.9
27-Feb-18	13:00	Fine	24405	2.6602	2.6677	8455.33	8456.33	1.00	1.05	1.05	1.05	63	118.6

Location: CMA4a - SPCA

Report on 24-hour TSP monitoring

Action Level ($\mu\text{g}/\text{m}^3$) - 171.2
Limit Level ($\mu\text{g}/\text{m}^3$) - 260

Date	Sampling Time	Weather Condition	Filter paper no.	Filter Weight, g		Elapse Time, hr		Sampling Time, hr	Flow Rate, m^3/min			Total Volume, m^3	TSP Level, $\mu\text{g}/\text{m}^3$
				Initial	Final	Initial	Final		Initial, Q_{si}	Final, Q_{sf}	Average		
29-Jan-18	8:00	Cloudy	24029	2.6919	2.7402	25109.23	25133.23	24.00	1.23	1.23	1.23	1770	27.3
3-Feb-18	8:00	Fine	24142	2.6636	2.8150	25136.23	25160.23	24.00	1.23	1.23	1.23	1774	85.3
9-Feb-18	8:00	Fine	24170	2.6623	2.7999	25163.23	25187.23	24.00	1.22	1.22	1.22	1752	78.5
14-Feb-18	8:00	Cloudy	24273	2.6446	2.7855	25190.24	25214.24	24.00	1.22	1.21	1.21	1749	80.5
21-Feb-18	16:30	Cloudy	24434	2.6712	2.7267	25231.52	25255.52	24.00	1.21	1.22	1.22	1753	31.7
26-Feb-18	8:00	Fine	24453	2.6619	2.7298	25255.52	25279.52	24.00	1.22	1.21	1.22	1751	38.8

Remarks: Due to interruption of electricity, the 24hr TSP was rescheduled from 20 February 2018 to 21 February 2018.

Report on 1-hour TSP monitoring

Action Level ($\mu\text{g}/\text{m}^3$) - 312.5
Limit Level ($\mu\text{g}/\text{m}^3$) - 500

Date	Sampling Time	Weather Condition	Filter paper no.	Filter Weight, g		Elapse Time, hr		Sampling Time, hr	Flow Rate, m^3/min			Total Volume, m^3	TSP Level, $\mu\text{g}/\text{m}^3$
				Initial	Final	Initial	Final		Initial, Q_{si}	Final, Q_{sf}	Average		
30-Jan-18	8:58	Cloudy	23516	2.6111	2.6136	25133.23	25134.23	1.00	1.23	1.23	1.23	74	33.9
30-Jan-18	10:40	Cloudy	24084	2.6697	2.6731	25134.23	25135.23	1.00	1.23	1.23	1.23	74	46.1
30-Jan-18	13:00	Cloudy	24115	2.6678	2.6700	25135.23	25136.23	1.00	1.23	1.23	1.23	74	29.8
5-Feb-18	8:02	Fine	24133	2.6686	2.6738	25160.23	25161.23	1.00	1.23	1.23	1.23	74	70.3
5-Feb-18	9:45	Fine	24194	2.6842	2.6913	25161.23	25162.23	1.00	1.23	1.23	1.23	74	96.0
5-Feb-18	13:10	Fine	24177	2.6513	2.6587	25162.23	25163.23	1.00	1.23	1.23	1.23	74	100.0
10-Feb-18	8:45	Fine	24163	2.6601	2.6683	25187.24	25188.24	1.00	1.32	1.32	1.32	79	103.7
10-Feb-18	10:20	Fine	24154	2.6846	2.6927	25188.24	25189.24	1.00	1.32	1.32	1.32	79	102.5
10-Feb-18	13:00	Fine	24263	2.6449	2.6590	25189.24	25190.24	1.00	1.32	1.32	1.32	79	178.4
15-Feb-18	8:35	Cloudy	24365	2.6650	2.6757	25214.24	25215.24	1.00	1.21	1.21	1.21	73	147.2
15-Feb-18	10:00	Cloudy	24360	2.6524	2.6598	25215.24	25216.24	1.00	1.21	1.21	1.21	73	101.8
15-Feb-18	13:00	Cloudy	24353	2.6651	2.6713	25216.24	25217.24	1.00	1.21	1.21	1.21	73	85.3
21-Feb-18	13:00	Cloudy	24374	2.6576	2.6630	25228.52	25229.52	1.00	1.27	1.27	1.27	76	71.1
21-Feb-18	14:10	Cloudy	24460	2.6873	2.6886	25229.52	25230.52	1.00	1.21	1.21	1.21	73	17.8
21-Feb-18	15:15	Cloudy	24432	2.6503	2.6555	25230.52	25231.52	1.00	1.21	1.21	1.21	73	71.4
27-Feb-18	8:50	Fine	24430	2.6398	2.6453	25279.52	25280.52	1.00	1.21	1.21	1.21	73	75.5
27-Feb-18	10:15	Fine	24423	2.6535	2.6575	25280.52	25281.52	1.00	1.21	1.21	1.21	73	54.9
27-Feb-18	13:00	Fine	24412	2.6581	2.6628	25281.52	25282.52	1.00	1.21	1.21	1.21	73	64.5



Location: CMA5b - Pedestrian Plaza

Report on 24-hour TSP monitoring

Action Level ($\mu\text{g}/\text{m}^3$) - 181

Limit Level ($\mu\text{g}/\text{m}^3$) - 260

Date	Sampling Time	Weather Condition	Filter paper no.	Filter Weight, g		Elapse Time, hr		Sampling Time, hr	Flow Rate, m^3/min			Total Volume, m^3	TSP Level, $\mu\text{g}/\text{m}^3$
				Initial	Final	Initial	Final		Initial, Q_{si}	Final, Q_{sf}	Average		
29-Jan-18	8:00	Cloudy	24026	2.6859	2.8014	9713.36	9737.36	24.00	0.89	0.89	0.89	1278	90.4
3-Feb-18	8:00	Fine	24121	2.6537	2.7517	9740.36	9764.36	24.00	0.77	0.77	0.77	1111	88.2
9-Feb-18	8:00	Fine	24181	2.6504	2.9062	9767.36	9791.36	24.00	0.99	0.99	0.99	1424	179.6
14-Feb-18	8:00	Cloudy	24274	2.6356	2.8660	9794.36	9818.36	24.00	0.93	0.92	0.93	1336	172.5
20-Feb-18	8:00	Cloudy	24241	2.6711	2.7701	9821.36	9845.36	24.00	0.75	0.75	0.75	1078	91.9
26-Feb-18	8:00	Fine	24456	2.6666	2.7408	9849.36	9873.36	24.00	0.76	0.75	0.75	1085	68.4

Report on 1-hour TSP monitoring

Action Level ($\mu\text{g}/\text{m}^3$) - 332

Limit Level ($\mu\text{g}/\text{m}^3$) - 500

Date	Sampling Time	Weather Condition	Filter paper no.	Filter Weight, g		Elapse Time, hr		Sampling Time, hr	Flow Rate, m^3/min			Total Volume, m^3	TSP Level, $\mu\text{g}/\text{m}^3$
				Initial	Final	Initial	Final		Initial, Q_{si}	Final, Q_{sf}	Average		
30-Jan-18	9:15	Cloudy	23517	2.6163	2.6228	9737.36	9738.36	1.00	0.77	0.77	0.77	46	141.0
30-Jan-18	10:27	Cloudy	24057	2.6941	2.7012	9738.36	9739.36	1.00	0.77	0.77	0.77	46	154.0
30-Jan-18	13:00	Cloudy	24056	2.6812	2.6911	9739.36	9740.36	1.00	0.77	0.77	0.77	46	214.7
5-Feb-18	9:00	Fine	24196	2.6539	2.6705	9764.36	9765.36	1.00	0.89	0.89	0.89	53	310.3
5-Feb-18	13:00	Fine	24178	2.6711	2.6840	9765.36	9766.36	1.00	0.89	0.89	0.89	53	241.1
5-Feb-18	14:10	Fine	24171	2.6541	2.6709	9766.36	9767.36	1.00	0.89	0.89	0.89	53	314.0
10-Feb-18	8:05	Fine	24255	2.6502	2.6663	9791.36	9792.36	1.00	0.81	0.81	0.81	49	330.8
10-Feb-18	9:30	Fine	24158	2.6683	2.6819	9792.36	9793.36	1.00	0.87	0.87	0.87	52	260.6
10-Feb-18	10:50	Fine	24280	2.6719	2.6856	9793.36	9794.36	1.00	0.87	0.87	0.87	52	262.6
15-Feb-18	8:12	Cloudy	24368	2.6598	2.6682	9818.36	9819.36	1.00	0.75	0.75	0.75	45	187.1
15-Feb-18	9:15	Cloudy	24363	2.6747	2.6833	9819.36	9820.36	1.00	0.75	0.75	0.75	45	191.5
15-Feb-18	10:48	Cloudy	24357	2.6627	2.6691	9820.36	9821.36	1.00	0.75	0.75	0.75	45	142.5
21-Feb-18	13:00	Cloudy	24352	2.6472	2.6544	9845.36	9846.36	1.00	0.75	0.75	0.75	45	159.7
21-Feb-18	14:05	Cloudy	24465	2.6763	2.6890	9846.36	9847.36	1.00	0.87	0.87	0.87	52	243.7
21-Feb-18	15:10	Cloudy	24457	2.6737	2.6865	9847.36	9848.36	1.00	0.87	0.87	0.87	52	245.7
27-Feb-18	8:10	Fine	24440	2.6603	2.6677	9873.36	9874.36	1.00	0.75	0.75	0.75	45	164.3
27-Feb-18	9:50	Fine	24426	2.6709	2.6792	9874.36	9875.36	1.00	0.81	0.81	0.81	49	170.9
27-Feb-18	13:00	Fine	24418	2.6556	2.6690	9875.36	9876.36	1.00	0.81	0.81	0.81	49	276.0



Location: MA1e - International Finance Centre (Eastern Wing)

Report on 24-hour TSP monitoring

Action Level ($\mu\text{g}/\text{m}^3$) - 173.4
Limit Level ($\mu\text{g}/\text{m}^3$) - 260

Date	Sampling Time	Weather Condition	Filter paper no.	Filter Weight, g		Elapse Time, hr		Sampling Time, hr	Flow Rate, m^3/min			Total Volume, m^3	TSP Level, $\mu\text{g}/\text{m}^3$
				Initial	Final	Initial	Final		Initial, Q_{si}	Final, Q_{sf}	Average		
29-Jan-18	8:00	Cloudy	24075	2.6859	2.7276	21997.99	22021.99	24.00	1.13	1.13	1.13	1625	25.7
3-Feb-18	8:00	Fine	24119	2.6803	2.7807	22024.99	22048.99	24.00	1.13	1.13	1.13	1630	61.6
9-Feb-18	8:00	Fine	23535	2.6139	2.7003	22051.99	22075.99	24.00	1.12	1.11	1.11	1604	53.9
14-Feb-18	8:00	Cloudy	24271	2.6643	2.7689	22078.99	22102.99	24.00	1.11	1.11	1.11	1600	65.4
20-Feb-18	8:00	Cloudy	24068	2.6611	2.7405	22105.99	22129.99	24.00	1.10	1.11	1.11	1595	49.8
26-Feb-18	8:00	Fine	24224	2.6800	2.7357	22132.99	22156.99	24.00	1.12	1.11	1.11	1602	34.8

Report on 1-hour TSP monitoring

Action Level ($\mu\text{g}/\text{m}^3$) - 325.1
Limit Level ($\mu\text{g}/\text{m}^3$) - 500

Date	Sampling Time	Weather Condition	Filter paper no.	Filter Weight, g		Elapse Time, hr		Sampling Time, hr	Flow Rate, m^3/min			Total Volume, m^3	TSP Level, $\mu\text{g}/\text{m}^3$
				Initial	Final	Initial	Final		Initial, Q_{si}	Final, Q_{sf}	Average		
30-Jan-18	9:05	Cloudy	23930	2.6643	2.6653	22021.99	22022.99	1.00	1.25	1.25	1.25	75	13.3
30-Jan-18	10:10	Cloudy	23934	2.6627	2.6647	22022.99	22023.99	1.00	1.19	1.19	1.19	71	28.0
30-Jan-18	13:00	Cloudy	23940	2.6652	2.6683	22023.99	22024.99	1.00	1.13	1.13	1.13	68	45.8
5-Feb-18	13:00	Fine	24190	2.6673	2.6716	22048.99	22049.99	1.00	1.26	1.26	1.26	75	57.0
5-Feb-18	14:05	Fine	24187	2.6568	2.6607	22049.99	22050.99	1.00	1.13	1.13	1.13	68	57.4
5-Feb-18	15:10	Fine	24184	2.6568	2.6638	22050.99	22051.99	1.00	1.13	1.13	1.13	68	103.0
10-Feb-18	8:30	Fine	24162	2.6698	2.6741	22075.99	22076.99	1.00	1.11	1.11	1.11	67	64.5
10-Feb-18	10:05	Fine	24156	2.6713	2.6758	22076.99	22077.99	1.00	1.11	1.11	1.11	67	67.5
10-Feb-18	13:00	Fine	24277	2.6725	2.6808	22077.99	22078.99	1.00	1.11	1.11	1.11	67	124.4
15-Feb-18	9:14	Cloudy	24379	2.6535	2.6589	22102.99	22103.99	1.00	1.11	1.11	1.11	66	81.3
15-Feb-18	10:18	Cloudy	24074	2.6787	2.6853	22103.99	22104.99	1.00	1.23	1.23	1.23	74	89.4
15-Feb-18	13:00	Cloudy	24071	2.6733	2.6747	22104.99	22105.99	1.00	1.11	1.11	1.11	66	21.1
21-Feb-18	8:33	Cloudy	24066	2.6827	2.6861	22129.99	22130.99	1.00	1.11	1.11	1.11	67	51.0
21-Feb-18	10:07	Cloudy	24060	2.6742	2.6787	22130.99	22131.99	1.00	1.11	1.17	1.14	68	65.7
21-Feb-18	13:00	Cloudy	23634	2.6929	2.6985	22131.99	22132.99	1.00	1.11	1.17	1.14	68	81.8
27-Feb-18	9:01	Fine	24402	2.6566	2.6612	22156.99	22157.99	1.00	1.11	1.11	1.11	67	69.1
27-Feb-18	10:03	Fine	24220	2.6769	2.6812	22157.99	22158.99	1.00	1.11	1.11	1.11	67	64.6
27-Feb-18	13:00	Fine	24218	2.6535	2.6572	22158.99	22159.99	1.00	1.11	1.11	1.11	67	55.6



Location: MA1w - International Finance Centre (Western Wing)

Report on 24-hour TSP monitoring

Action Level ($\mu\text{g}/\text{m}^3$) - 173.4
Limit Level ($\mu\text{g}/\text{m}^3$) - 260

Date	Sampling Time	Weather Condition	Filter paper no.	Filter Weight, g		Elapse Time, hr		Sampling Time, hr	Flow Rate, m^3/min			Total Volume, m^3	TSP Level, $\mu\text{g}/\text{m}^3$
				Initial	Final	Initial	Final		Initial, Q_{si}	Final, Q_{sf}	Average		
29-Jan-18	8:00	Cloudy	24077	2.6630	2.7338	21786.86	21810.86	24.00	1.42	1.42	1.42	2045	34.6
3-Feb-18	8:00	Fine	24118	2.6639	2.8521	21813.86	21837.86	24.00	1.48	1.48	1.48	2131	88.3
9-Feb-18	8:00	Fine	21888	2.8432	2.9958	21840.86	21864.86	24.00	1.46	1.46	1.46	2105	72.5
14-Feb-18	8:00	Cloudy	24272	2.6424	2.8074	21867.86	21891.86	24.00	1.41	1.46	1.43	2061	80.1
20-Feb-18	8:00	Cloudy	24069	2.6561	2.7557	21894.86	21918.86	24.00	1.34	1.35	1.34	1936	51.5
26-Feb-18	8:00	Fine	24225	2.6672	2.7596	21921.86	21945.86	24.00	1.46	1.46	1.46	2103	43.9

Report on 1-hour TSP monitoring

Action Level ($\mu\text{g}/\text{m}^3$) - 325.1
Limit Level ($\mu\text{g}/\text{m}^3$) - 500

Date	Sampling Time	Weather Condition	Filter paper no.	Filter Weight, g		Elapse Time, hr		Sampling Time, hr	Flow Rate, m^3/min			Total Volume, m^3	TSP Level, $\mu\text{g}/\text{m}^3$
				Initial	Final	Initial	Final		Initial, Q_{si}	Final, Q_{sf}	Average		
30-Jan-18	9:00	Cloudy	23931	2.6504	2.6538	21810.86	21811.86	1.00	1.36	1.36	1.36	82	41.6
30-Jan-18	10:02	Cloudy	23935	2.6636	2.6675	21811.86	21812.86	1.00	1.36	1.36	1.36	82	47.7
30-Jan-18	13:00	Cloudy	23932	2.6717	2.6756	21812.86	21813.86	1.00	1.36	1.36	1.36	82	47.7
5-Feb-18	13:00	Fine	24189	2.6621	2.6710	21837.86	21838.86	1.00	1.48	1.48	1.48	89	100.2
5-Feb-18	14:10	Fine	24186	2.6814	2.6897	21838.86	21839.86	1.00	1.42	1.42	1.42	85	97.2
5-Feb-18	15:15	Fine	24183	2.6587	2.6691	21839.86	21840.86	1.00	1.48	1.48	1.48	89	117.1
10-Feb-18	8:25	Fine	24161	2.6476	2.6562	21864.86	21865.86	1.00	1.46	1.46	1.46	88	98.2
10-Feb-18	10:00	Fine	24157	2.6697	2.6802	21865.86	21866.86	1.00	1.46	1.46	1.46	88	119.9
10-Feb-18	13:00	Fine	24278	2.6654	2.6780	21866.86	21867.86	1.00	1.46	1.46	1.46	88	143.9
15-Feb-18	9:06	Cloudy	24380	2.6530	2.6597	21891.86	21892.86	1.00	1.34	1.34	1.34	81	83.1
15-Feb-18	10:11	Cloudy	24369	2.6737	2.6748	21892.86	21893.86	1.00	1.40	1.40	1.40	84	13.1
15-Feb-18	13:00	Cloudy	24072	2.6690	2.6787	21893.86	21894.86	1.00	1.40	1.40	1.40	84	115.5
21-Feb-18	8:37	Cloudy	24067	2.6812	2.6878	21918.86	21919.86	1.00	1.46	1.46	1.46	88	75.4
21-Feb-18	9:40	Cloudy	24064	2.6852	2.6920	21919.86	21920.86	1.00	1.35	1.40	1.37	82	82.4
21-Feb-18	13:00	Cloudy	23635	2.6743	2.6806	21920.86	21921.86	1.00	1.46	1.46	1.46	88	72.0
27-Feb-18	8:54	Fine	24392	2.6348	2.6424	21945.86	21946.86	1.00	1.46	1.46	1.46	87	86.9
27-Feb-18	9:58	Fine	24222	2.6489	2.6549	21946.86	21947.86	1.00	1.46	1.46	1.46	87	68.6
27-Feb-18	11:00	Fine	24219	2.6741	2.6800	21947.86	21948.86	1.00	1.46	1.46	1.46	87	67.4



Location: CMA1b - Harbour Grand Hotel Boundary Wall

Report on 24-hour TSP monitoring

Action Level ($\mu\text{g}/\text{m}^3$) - 176.7

Limit Level ($\mu\text{g}/\text{m}^3$) - 260

Date	Sampling Time	Weather Condition	Filter paper no.	Filter Weight, g		Elapse Time, hr		Sampling Time, hr	Flow Rate, m^3/min			Total Volume, m^3	TSP Level, $\mu\text{g}/\text{m}^3$
				Initial	Final	Initial	Final		Initial, Q_{si}	Final, Q_{sf}	Average		
28-Dec-17	8:00	Fine	23558	2.6245	2.7718	11066.42	11090.42	24.00	1.19	1.19	1.19	1715	85.9
3-Jan-18	8:00	Fine	23654	2.6499	2.7702	11093.42	11117.42	24.00	1.19	1.19	1.19	1713	70.2
9-Jan-18	8:00	Cloudy	23775	2.6082	2.6822	11120.42	11144.42	24.00	1.21	1.20	1.21	1737	42.6
13-Jan-18	8:00	Fine	23859	2.6451	2.7736	11147.42	11171.42	24.00	1.20	1.20	1.20	1731	74.2
19-Jan-18	8:00	Cloudy	23745	2.5992	2.6947	11174.42	11198.42	24.00	1.16	1.16	1.16	1667	57.3
25-Jan-18	8:00	Fine	23963	2.6693	2.7692	11201.47	11225.47	24.00	1.16	1.16	1.16	1671	59.8

Report on 1-hour TSP monitoring

Action Level ($\mu\text{g}/\text{m}^3$) - 320.1

Limit Level ($\mu\text{g}/\text{m}^3$) - 500

Date	Sampling Time	Weather Condition	Filter paper no.	Filter Weight, g		Elapse Time, hr		Sampling Time, hr	Flow Rate, m^3/min			Total Volume, m^3	TSP Level, $\mu\text{g}/\text{m}^3$
				Initial	Final	Initial	Final		Initial, Q_{si}	Final, Q_{sf}	Average		
29-Dec-17	8:10	Fine	23546	2.6167	2.6331	11090.42	11091.42	1.00	1.19	1.19	1.19	71	229.5
29-Dec-17	9:55	Fine	23667	2.6626	2.6702	11091.42	11092.42	1.00	1.19	1.19	1.19	71	106.3
29-Dec-17	10:58	Fine	23675	2.6719	2.6781	11092.42	11093.42	1.00	1.19	1.19	1.19	71	86.8
4-Jan-18	8:15	Fine	23518	2.6168	2.6214	11117.42	11118.42	1.00	1.19	1.19	1.19	71	64.5
4-Jan-18	9:25	Fine	23794	2.6114	2.6172	11118.42	11119.42	1.00	1.19	1.19	1.19	71	81.3
4-Jan-18	10:35	Fine	23771	2.6121	2.6173	11119.42	11120.42	1.00	1.19	1.19	1.19	71	72.9
10-Jan-18	9:15	Cloudy	23866	2.6637	2.6676	11144.42	11145.42	1.00	1.20	1.20	1.20	72	54.0
10-Jan-18	10:50	Cloudy	23865	2.6583	2.6605	11145.42	11146.42	1.00	1.20	1.20	1.20	72	30.5
10-Jan-18	13:00	Cloudy	23841	2.6715	2.6764	11146.42	11147.42	1.00	1.20	1.20	1.20	72	67.9
15-Jan-18	8:15	Fine	23851	2.6694	2.6768	11171.42	11172.42	1.00	1.20	1.20	1.20	72	103.1
15-Jan-18	10:05	Fine	23849	2.6717	2.6809	11172.42	11173.42	1.00	1.20	1.20	1.20	72	128.1
15-Jan-18	13:00	Fine	23842	2.6463	2.6522	11173.42	11174.42	1.00	1.20	1.20	1.20	72	82.2
20-Jan-18	8:13	Cloudy	23981	2.6771	2.6828	11198.42	11199.42	1.00	1.16	1.16	1.16	69	82.1
20-Jan-18	9:15	Cloudy	23975	2.6626	2.6688	11199.42	11200.42	1.00	1.16	1.16	1.16	69	89.3
20-Jan-18	10:17	Cloudy	23961	2.6599	2.6667	11200.42	11201.42	1.00	1.16	1.16	1.16	69	97.9
26-Jan-18	8:45	Fine	24049	2.6894	2.6997	11225.47	11226.47	1.00	1.16	1.16	1.16	70	147.9
26-Jan-18	9:58	Fine	24045	2.6797	2.6882	11226.47	11227.47	1.00	1.16	1.16	1.16	70	122.1
26-Jan-18	11:00	Fine	24039	2.6799	2.6869	11227.47	11228.47	1.00	1.16	1.16	1.16	70	100.5



Location: CMA2a - Causeway Bay Community Centre

Report on 24-hour TSP monitoring
Action Level ($\mu\text{g}/\text{m}^3$) - 169.5
Limit Level ($\mu\text{g}/\text{m}^3$) - 260

Date	Sampling Time	Weather Condition	Filter paper no.	Filter Weight, g		Elapse Time, hr		Sampling Time, hr	Flow Rate, m^3/min			Total Volume, m^3	TSP Level, $\mu\text{g}/\text{m}^3$
				Initial	Final	Initial	Final		Initial, Q_{si}	Final, Q_{sf}	Average		
28-Dec-17	8:00	Fine	23557	2.6131	2.7735	20638.30	20662.30	24.00	1.30	1.30	1.30	1873	85.6
3-Jan-18	8:00	Fine	23625	2.6885	2.8190	20665.30	20689.30	24.00	1.18	1.18	1.18	1699	76.8
9-Jan-18	8:00	Cloudy	23774	2.6066	2.7081	20692.30	20716.30	24.00	1.32	1.32	1.32	1899	53.5
13-Jan-18	8:00	Fine	23834	2.6669	2.8481	20719.30	20743.30	24.00	1.32	1.31	1.31	1892	95.8
19-Jan-18	8:00	Cloudy	23744	2.6053	2.7105	20746.30	20770.30	24.00	1.18	1.18	1.18	1698	62.0
25-Jan-18	8:00	Fine	23964	2.6528	2.7819	20773.30	20797.30	24.00	1.18	1.18	1.18	1703	75.8

Report on 1-hour TSP monitoring
Action Level ($\mu\text{g}/\text{m}^3$) - 323.4
Limit Level ($\mu\text{g}/\text{m}^3$) - 500

Date	Sampling Time	Weather Condition	Filter paper no.	Filter Weight, g		Elapse Time, hr		Sampling Time, hr	Flow Rate, m^3/min			Total Volume, m^3	TSP Level, $\mu\text{g}/\text{m}^3$
				Initial	Final	Initial	Final		Initial, Q_{si}	Final, Q_{sf}	Average		
29-Dec-17	8:15	Fine	23547	2.6138	2.6200	20662.30	20663.30	1.00	1.24	1.24	1.24	74	83.3
29-Dec-17	9:50	Fine	23613	2.6035	2.6101	20663.30	20664.30	1.00	1.30	1.30	1.30	78	84.6
29-Dec-17	10:53	Fine	23435	2.6285	2.6345	20664.30	20665.30	1.00	1.18	1.18	1.18	71	84.7
4-Jan-18	8:15	Fine	23511	2.6007	2.6041	20689.30	20690.30	1.00	1.30	1.30	1.30	78	43.7
4-Jan-18	9:25	Fine	23770	2.6285	2.6320	20690.30	20691.30	1.00	1.18	1.18	1.18	71	49.5
4-Jan-18	10:35	Fine	23788	2.5896	2.5925	20691.30	20692.30	1.00	1.18	1.18	1.18	71	41.0
10-Jan-18	9:10	Cloudy	23763	2.6169	2.6231	20716.30	20717.30	1.00	1.32	1.32	1.32	79	78.6
10-Jan-18	10:58	Cloudy	23514	2.6029	2.6091	20717.30	20718.30	1.00	1.32	1.32	1.32	79	78.6
10-Jan-18	13:00	Cloudy	23835	2.6757	2.6799	20718.30	20719.30	1.00	1.32	1.32	1.32	79	53.2
15-Jan-18	8:20	Fine	23850	2.6757	2.6821	20743.30	20744.30	1.00	1.31	1.31	1.31	78	81.6
15-Jan-18	10:10	Fine	23848	2.6855	2.6942	20744.30	20745.30	1.00	1.31	1.31	1.31	78	110.9
15-Jan-18	13:00	Fine	23829	2.6626	2.6718	20745.30	20746.30	1.00	1.31	1.31	1.31	78	117.3
20-Jan-18	8:15	Cloudy	23958	2.6705	2.6747	20770.30	20771.30	1.00	1.18	1.18	1.18	71	59.4
20-Jan-18	9:20	Cloudy	23976	2.6503	2.6564	20771.30	20772.30	1.00	1.18	1.18	1.18	71	86.3
20-Jan-18	10:30	Cloudy	23970	2.6607	2.6667	20772.30	20773.30	1.00	1.18	1.18	1.18	71	84.8
26-Jan-18	8:50	Fine	24021	2.6853	2.6902	20797.30	20798.30	1.00	1.18	1.18	1.18	71	69.1
26-Jan-18	9:55	Fine	24024	2.6896	2.6994	20798.30	20799.30	1.00	1.18	1.18	1.18	71	138.1
26-Jan-18	11:00	Fine	24040	2.6834	2.6905	20799.30	20800.30	1.00	1.12	1.12	1.12	67	105.5



Location: CMA3a - CWB PRE Site Office Area

Report on 24-hour TSP monitoring
Action Level ($\mu\text{g}/\text{m}^3$) - 171
Limit Level ($\mu\text{g}/\text{m}^3$) - 260

Date	Sampling Time	Weather Condition	Filter paper no.	Filter Weight, g		Elapse Time, hr		Sampling Time, hr	Flow Rate, m^3/min			Total Volume, m^3	TSP Level, $\mu\text{g}/\text{m}^3$
				Initial	Final	Initial	Final		Initial, Q_{si}	Final, Q_{sf}	Average		
28-Dec-17	8:00	Fine	23564	2.6196	2.7970	8132.25	8156.25	24.00	1.00	1.00	1.00	1445	122.8
3-Jan-18	8:00	Fine	23655	2.6595	2.7849	8159.26	8183.26	24.00	1.00	1.00	1.00	1442	87.0
9-Jan-18	8:00	Cloudy	23782	2.6297	2.7225	8186.26	8210.26	24.00	1.03	1.02	1.02	1475	62.9
13-Jan-18	8:00	Fine	23820	2.5982	2.7493	8213.26	8237.26	24.00	1.02	1.02	1.02	1467	103.0
19-Jan-18	8:00	Cloudy	23754	2.6139	2.7077	8240.29	8264.29	24.00	1.06	1.05	1.05	1519	61.8
25-Jan-18	8:00	Fine	23965	2.6443	2.7688	8267.31	8291.31	24.00	1.06	1.06	1.06	1524	81.7

Report on 1-hour TSP monitoring
Action Level ($\mu\text{g}/\text{m}^3$) - 311.3
Limit Level ($\mu\text{g}/\text{m}^3$) - 500

Date	Sampling Time	Weather Condition	Filter paper no.	Filter Weight, g		Elapse Time, hr		Sampling Time, hr	Flow Rate, m^3/min			Total Volume, m^3	TSP Level, $\mu\text{g}/\text{m}^3$
				Initial	Final	Initial	Final		Initial, Q_{si}	Final, Q_{sf}	Average		
29-Dec-17	8:02	Fine	23548	2.6097	2.6155	8156.25	8157.25	1.00	1.00	1.00	1.00	60	96.3
29-Dec-17	9:40	Fine	23668	2.6647	2.6709	8157.25	8158.25	1.00	1.00	1.00	1.00	60	103.0
29-Dec-17	13:00	Fine	23665	2.6803	2.6874	8158.25	8159.25	1.00	1.00	1.00	1.00	60	117.9
4-Jan-18	8:02	Fine	23519	2.6215	2.6270	8183.26	8184.26	1.00	1.00	1.00	1.00	60	91.6
4-Jan-18	9:15	Fine	23795	2.5941	2.5989	8184.26	8185.26	1.00	1.00	1.00	1.00	60	80.0
4-Jan-18	10:25	Fine	23789	2.5878	2.5931	8185.26	8186.26	1.00	1.00	1.00	1.00	60	88.3
10-Jan-18	9:00	Cloudy	23764	2.6112	2.6149	8210.26	8211.26	1.00	1.02	1.02	1.02	61	60.4
10-Jan-18	10:25	Cloudy	23863	2.6419	2.6457	8211.26	8212.26	1.00	1.02	1.02	1.02	61	62.1
10-Jan-18	13:00	Cloudy	23838	2.6652	2.6696	8212.26	8213.26	1.00	1.02	1.02	1.02	61	71.9
15-Jan-18	8:05	Fine	23852	2.6661	2.6721	8237.26	8238.26	1.00	1.01	1.01	1.01	61	98.9
15-Jan-18	9:50	Fine	23828	2.6663	2.6732	8238.26	8239.26	1.00	1.01	1.01	1.01	61	113.7
15-Jan-18	13:00	Fine	23843	2.6583	2.6662	8239.26	8240.26	1.00	1.01	1.01	1.01	61	130.2
20-Jan-18	8:02	Cloudy	23982	2.6523	2.6586	8264.31	8265.31	1.00	1.05	1.05	1.05	63	99.6
20-Jan-18	9:05	Cloudy	23959	2.6546	2.6603	8265.31	8266.31	1.00	1.05	1.05	1.05	63	90.1
20-Jan-18	10:07	Cloudy	23971	2.6579	2.6660	8266.31	8267.31	1.00	1.05	1.05	1.05	63	128.0
26-Jan-18	8:30	Fine	24052	2.6731	2.6784	8291.31	8292.31	1.00	1.06	1.06	1.06	64	83.4
26-Jan-18	9:45	Fine	24046	2.6622	2.6677	8292.31	8293.31	1.00	1.06	1.06	1.06	64	86.6
26-Jan-18	10:55	Fine	24025	2.6891	2.6973	8293.31	8294.31	1.00	1.06	1.06	1.06	64	129.1



Location: CMA4a - SPCA

Report on 24-hour TSP monitoring

Action Level ($\mu\text{g}/\text{m}^3$) - 171.2
Limit Level ($\mu\text{g}/\text{m}^3$) - 260

Date	Sampling Time	Weather Condition	Filter paper no.	Filter Weight, g		Elapse Time, hr		Sampling Time, hr	Flow Rate, m^3/min			Total Volume, m^3	TSP Level, $\mu\text{g}/\text{m}^3$
				Initial	Final	Initial	Final		Initial, Q_{si}	Final, Q_{sf}	Average		
28-Dec-17	8:00	Fine	23565	2.6146	2.7834	24947.19	24971.19	24.00	1.26	1.26	1.26	1811	93.2
3-Jan-18	8:00	Fine	23656	2.6469	2.7612	24974.19	24998.19	24.00	1.26	1.26	1.26	1809	63.2
9-Jan-18	8:00	Cloudy	23783	2.6143	2.7133	25001.19	25025.19	24.00	1.33	1.33	1.33	1915	51.7
13-Jan-18	8:00	Fine	23836	2.6692	2.7821	25028.19	25052.19	24.00	1.27	1.27	1.27	1827	61.8
19-Jan-18	8:00	Cloudy	23753	2.6267	2.7141	25055.19	25079.19	24.00	1.21	1.21	1.21	1748	50.0
25-Jan-18	8:00	Fine	23968	2.6543	2.7471	25082.23	25106.23	24.00	1.22	1.22	1.22	1752	53.0

Report on 1-hour TSP monitoring

Action Level ($\mu\text{g}/\text{m}^3$) - 312.5
Limit Level ($\mu\text{g}/\text{m}^3$) - 500

Date	Sampling Time	Weather Condition	Filter paper no.	Filter Weight, g		Elapse Time, hr		Sampling Time, hr	Flow Rate, m^3/min			Total Volume, m^3	TSP Level, $\mu\text{g}/\text{m}^3$
				Initial	Final	Initial	Final		Initial, Q_{si}	Final, Q_{sf}	Average		
29-Dec-17	8:05	Fine	23611	2.6214	2.6251	24971.19	24972.19	1.00	1.37	1.37	1.37	82	45.0
29-Dec-17	9:40	Fine	23612	2.6123	2.6183	24972.19	24973.19	1.00	1.37	1.37	1.37	82	73.0
29-Dec-17	13:00	Fine	23666	2.6703	2.6749	24973.19	24974.19	1.00	1.26	1.26	1.26	75	61.0
4-Jan-18	8:05	Fine	23630	2.6797	2.6837	24998.19	24999.19	1.00	1.26	1.26	1.26	75	53.1
4-Jan-18	9:10	Fine	23796	2.5968	2.5986	24999.19	25000.19	1.00	1.26	1.26	1.26	75	23.9
4-Jan-18	10:20	Fine	23790	2.6060	2.6100	25000.19	25001.19	1.00	1.26	1.26	1.26	75	53.1
10-Jan-18	8:45	Cloudy	23760	2.6291	2.6316	25025.19	25026.19	1.00	1.27	1.27	1.27	76	32.8
10-Jan-18	10:30	Cloudy	23867	2.6357	2.6377	25026.19	25027.19	1.00	1.27	1.27	1.27	76	26.2
10-Jan-18	13:00	Cloudy	23839	2.6601	2.6624	25027.19	25028.19	1.00	1.27	1.27	1.27	76	30.2
15-Jan-18	8:02	Fine	23853	2.6554	2.6613	25052.19	25053.19	1.00	1.26	1.26	1.26	76	77.8
15-Jan-18	9:35	Fine	23827	2.6538	2.6607	25053.19	25054.19	1.00	1.26	1.26	1.26	76	91.0
15-Jan-18	13:00	Fine	23844	2.6639	2.6700	25054.19	25055.19	1.00	1.26	1.26	1.26	76	80.5
20-Jan-18	8:05	Cloudy	23957	2.6693	2.6729	25079.19	25080.19	1.00	1.21	1.21	1.21	73	49.4
20-Jan-18	9:10	Cloudy	23977	2.6658	2.6696	25080.19	25081.19	1.00	1.21	1.21	1.21	73	52.2
20-Jan-18	10:15	Cloudy	23972	2.6501	2.6550	25081.19	25082.19	1.00	1.21	1.21	1.21	73	67.3
26-Jan-18	8:30	Fine	24020	2.6504	2.6556	25106.23	25107.23	1.00	1.22	1.22	1.22	73	71.2
26-Jan-18	9:45	Fine	24023	2.7013	2.7066	25107.23	25108.23	1.00	1.22	1.22	1.22	73	72.6
26-Jan-18	10:56	Fine	24041	2.6643	2.6701	25108.23	25109.23	1.00	1.22	1.22	1.22	73	79.4



Location: CMA5b - Pedestrian Plaza

Report on 24-hour TSP monitoring
Action Level ($\mu\text{g}/\text{m}^3$) - 181
Limit Level ($\mu\text{g}/\text{m}^3$) - 260

Date	Sampling Time	Weather Condition	Filter paper no.	Filter Weight, g		Elapse Time, hr		Sampling Time, hr	Flow Rate, m^3/min			Total Volume, m^3	TSP Level, $\mu\text{g}/\text{m}^3$
				Initial	Final	Initial	Final		Initial, Q_{si}	Final, Q_{sf}	Average		
28-Dec-17	8:00	Fine	23384	2.6723	2.7978	9551.31	9575.31	24.00	0.70	0.70	0.70	1009	124.4
3-Jan-18	8:00	Fine	23382	2.6700	2.8342	9578.31	9602.31	24.00	0.84	0.84	0.84	1213	135.3
9-Jan-18	8:00	Cloudy	23785	2.6029	2.7596	9605.31	9629.31	24.00	0.87	0.86	0.87	1248	125.6
13-Jan-18	8:00	Fine	23840	2.6625	2.9536	9632.31	9656.31	24.00	1.14	1.11	1.12	1620	179.7
19-Jan-18	8:00	Cloudy	23742	2.5905	2.7232	9659.31	9683.31	24.00	0.81	0.81	0.81	1166	113.8
25-Jan-18	8:00	Fine	23962	2.6524	2.8314	9686.36	9710.36	24.00	0.87	0.87	0.87	1255	142.7

Report on 1-hour TSP monitoring
Action Level ($\mu\text{g}/\text{m}^3$) - 332
Limit Level ($\mu\text{g}/\text{m}^3$) - 500

Date	Sampling Time	Weather Condition	Filter paper no.	Filter Weight, g		Elapse Time, hr		Sampling Time, hr	Flow Rate, m^3/min			Total Volume, m^3	TSP Level, $\mu\text{g}/\text{m}^3$
				Initial	Final	Initial	Final		Initial, Q_{si}	Final, Q_{sf}	Average		
29-Dec-17	8:40	Fine	23674	2.6932	2.7068	9575.31	9576.31	1.00	0.84	0.84	0.84	51	268.3
29-Dec-17	10:15	Fine	23614	2.6026	2.6244	9576.31	9577.31	1.00	0.84	0.84	0.84	51	430.0
29-Dec-17	13:00	Fine	23664	2.6545	2.6722	9577.31	9578.31	1.00	0.99	0.99	0.99	59	298.3
4-Jan-18	8:35	Fine	23512	2.5953	2.6010	9602.31	9603.31	1.00	0.84	0.84	0.84	51	112.8
4-Jan-18	9:45	Fine	23792	2.5976	2.6039	9603.31	9604.31	1.00	0.84	0.84	0.84	51	124.7
4-Jan-18	10:55	Fine	23787	2.5961	2.6020	9604.31	9605.31	1.00	0.84	0.84	0.84	51	116.8
10-Jan-18	8:15	Cloudy	23759	2.6093	2.6129	9629.31	9630.31	1.00	0.72	0.72	0.72	43	83.7
10-Jan-18	9:45	Cloudy	23886	2.6716	2.6793	9630.31	9631.31	1.00	0.86	0.86	0.86	52	148.8
10-Jan-18	13:00	Cloudy	23860	2.6472	2.6519	9631.31	9632.31	1.00	0.86	0.86	0.86	52	90.8
15-Jan-18	9:00	Fine	23832	2.6698	2.6845	9656.31	9657.31	1.00	0.85	0.85	0.85	51	287.2
15-Jan-18	10:45	Fine	23845	2.6754	2.6900	9657.31	9658.31	1.00	0.85	0.85	0.85	51	285.3
15-Jan-18	13:00	Fine	23755	2.6064	2.6216	9658.31	9659.31	1.00	0.85	0.85	0.85	51	297.0
20-Jan-18	8:30	Cloudy	23980	2.6542	2.6650	9683.36	9684.36	1.00	0.87	0.87	0.87	52	207.4
20-Jan-18	9:35	Cloudy	23960	2.6642	2.6701	9684.36	9685.36	1.00	0.75	0.75	0.75	45	131.0
20-Jan-18	10:40	Cloudy	23969	2.6765	2.6850	9685.36	9686.36	1.00	0.87	0.87	0.87	52	163.3
26-Jan-18	8:05	Fine	24019	2.6712	2.6809	9710.36	9711.36	1.00	0.87	0.87	0.87	52	185.5
26-Jan-18	9:20	Fine	24022	2.6763	2.6848	9711.36	9712.36	1.00	0.87	0.87	0.87	52	162.5
26-Jan-18	10:25	Fine	24044	2.6763	2.6903	9712.36	9713.36	1.00	0.87	0.87	0.87	52	267.7



Location: MA1e - International Finance Centre (Eastern Wing)

Report on 24-hour TSP monitoring

Action Level ($\mu\text{g}/\text{m}^3$) - 173.4
Limit Level ($\mu\text{g}/\text{m}^3$) - 260

Date	Sampling Time	Weather Condition	Filter paper no.	Filter Weight, g		Elapse Time, hr		Sampling Time, hr	Flow Rate, m^3/min			Total Volume, m^3	TSP Level, $\mu\text{g}/\text{m}^3$
				Initial	Final	Initial	Final		Initial, Q_{si}	Final, Q_{sf}	Average		
28-Dec-17	8:00	Fine	23425	2.6215	2.7730	21835.99	21859.99	24.00	1.22	1.22	1.22	1759	86.1
3-Jan-18	8:00	Fine	23659	2.6556	2.7411	21862.99	21886.99	24.00	1.10	1.10	1.10	1580	54.1
9-Jan-18	8:00	Cloudy	23637	2.6667	2.7302	21889.99	21913.99	24.00	1.12	1.11	1.12	1607	39.5
13-Jan-18	8:00	Fine	23877	2.6813	2.7735	21916.99	21940.99	24.00	1.11	1.11	1.11	1600	57.6
19-Jan-18	8:00	Cloudy	23749	2.5928	2.6478	21943.99	21967.99	24.00	1.11	1.11	1.11	1599	34.4
25-Jan-18	8:00	Fine	23994	2.6761	2.7511	21970.99	21994.99	24.00	1.11	1.11	1.11	1603	46.8

Report on 1-hour TSP monitoring

Action Level ($\mu\text{g}/\text{m}^3$) - 325.1
Limit Level ($\mu\text{g}/\text{m}^3$) - 500

Date	Sampling Time	Weather Condition	Filter paper no.	Filter Weight, g		Elapse Time, hr		Sampling Time, hr	Flow Rate, m^3/min			Total Volume, m^3	TSP Level, $\mu\text{g}/\text{m}^3$
				Initial	Final	Initial	Final		Initial, Q_{si}	Final, Q_{sf}	Average		
29-Dec-17	9:05	Fine	23671	2.6516	2.6571	21859.99	21860.99	1.00	1.22	1.22	1.22	73	75.0
29-Dec-17	10:40	Fine	23617	2.6116	2.6173	21860.99	21861.99	1.00	1.22	1.22	1.22	73	77.8
29-Dec-17	13:00	Fine	23623	2.6827	2.6874	21861.99	21862.99	1.00	1.22	1.22	1.22	73	64.1
4-Jan-18	8:50	Fine	23647	2.6758	2.6784	21886.99	21887.99	1.00	1.10	1.10	1.10	66	39.5
4-Jan-18	10:00	Fine	23643	2.6593	2.6627	21887.99	21888.99	1.00	1.10	1.10	1.10	66	51.7
4-Jan-18	13:00	Fine	23640	2.6681	2.6703	21888.99	21889.99	1.00	1.10	1.10	1.10	66	33.4
10-Jan-18	8:50	Cloudy	23885	2.6597	2.6627	21913.99	21914.99	1.00	1.11	1.11	1.11	67	44.9
10-Jan-18	9:54	Cloudy	23882	2.6554	2.6572	21914.99	21915.99	1.00	1.11	1.11	1.11	67	27.0
10-Jan-18	10:59	Cloudy	23879	2.6549	2.6571	21915.99	21916.99	1.00	1.11	1.11	1.11	67	33.0
15-Jan-18	10:50	Fine	23388	2.6820	2.6866	21940.99	21941.99	1.00	1.11	1.11	1.11	66	69.4
15-Jan-18	13:00	Fine	23386	2.6764	2.6811	21941.99	21942.99	1.00	1.11	1.11	1.11	66	70.9
15-Jan-18	14:10	Fine	23747	2.6148	2.6175	21942.99	21943.99	1.00	1.11	1.11	1.11	66	40.7
20-Jan-18	8:45	Cloudy	23874	2.6656	2.6671	21967.99	21968.99	1.00	1.11	1.11	1.11	67	22.5
20-Jan-18	9:50	Cloudy	23985	2.6585	2.6616	21968.99	21969.99	1.00	1.11	1.11	1.11	67	46.5
20-Jan-18	10:52	Cloudy	23998	2.6563	2.6591	21969.99	21970.99	1.00	1.11	1.11	1.11	67	42.0
26-Jan-18	8:36	Fine	23992	2.6545	2.6577	21994.99	21995.99	1.00	1.11	1.11	1.11	67	47.9
26-Jan-18	10:22	Fine	23988	2.6719	2.6776	21995.99	21996.99	1.00	1.11	1.11	1.11	67	85.3
26-Jan-18	13:00	Fine	24078	2.6832	2.6879	21996.99	21997.99	1.00	1.11	1.11	1.11	67	70.3



Location: MA1w - International Finance Centre (Western Wing)

Report on 24-hour TSP monitoring

Action Level ($\mu\text{g}/\text{m}^3$) - 173.4
Limit Level ($\mu\text{g}/\text{m}^3$) - 260

Date	Sampling Time	Weather Condition	Filter paper no.	Filter Weight, g		Elapse Time, hr		Sampling Time, hr	Flow Rate, m^3/min			Total Volume, m^3	TSP Level, $\mu\text{g}/\text{m}^3$
				Initial	Final	Initial	Final		Initial, Q_{si}	Final, Q_{sf}	Average		
28-Dec-17	8:00	Fine	23423	2.6245	2.8197	21624.83	21648.83	24.00	1.40	1.40	1.40	2017	96.8
3-Jan-18	8:00	Fine	23660	2.6677	2.8072	21651.83	21675.83	24.00	1.40	1.40	1.40	2015	69.2
9-Jan-18	8:00	Cloudy	23638	2.6704	2.7855	21678.83	21702.83	24.00	1.39	1.39	1.39	2001	57.5
13-Jan-18	8:00	Fine	23878	2.6612	2.8079	21705.83	21729.83	24.00	1.36	1.36	1.36	1956	75.0
19-Jan-18	8:00	Cloudy	23748	2.6084	2.7053	21732.86	21756.86	24.00	1.40	1.40	1.40	2019	48.0
25-Jan-18	8:00	Fine	23995	2.6572	2.7842	21759.86	21783.86	24.00	1.46	1.46	1.46	2104	60.4

Report on 1-hour TSP monitoring

Action Level ($\mu\text{g}/\text{m}^3$) - 325.1
Limit Level ($\mu\text{g}/\text{m}^3$) - 500

Date	Sampling Time	Weather Condition	Filter paper no.	Filter Weight, g		Elapse Time, hr		Sampling Time, hr	Flow Rate, m^3/min			Total Volume, m^3	TSP Level, $\mu\text{g}/\text{m}^3$
				Initial	Final	Initial	Final		Initial, Q_{si}	Final, Q_{sf}	Average		
29-Dec-17	9:25	Fine	23670	2.6594	2.6664	21648.83	21649.83	1.00	1.40	1.40	1.40	84	83.3
29-Dec-17	10:50	Fine	23618	2.6178	2.6231	21649.83	21650.83	1.00	1.29	1.29	1.29	78	68.3
29-Dec-17	13:00	Fine	23622	2.6667	2.6727	21650.83	21651.83	1.00	1.40	1.40	1.40	84	71.4
4-Jan-18	8:45	Fine	23648	2.6784	2.6836	21675.83	21676.83	1.00	1.40	1.40	1.40	84	62.0
4-Jan-18	9:50	Fine	23644	2.6488	2.6543	21676.83	21677.83	1.00	1.35	1.35	1.35	81	68.1
4-Jan-18	10:58	Fine	23641	2.6668	2.6707	21677.83	21678.83	1.00	1.40	1.40	1.40	84	46.5
10-Jan-18	8:47	Cloudy	23869	2.6514	2.6555	21702.83	21703.83	1.00	1.39	1.39	1.39	83	49.3
10-Jan-18	9:50	Cloudy	23883	2.6699	2.6769	21703.83	21704.83	1.00	1.39	1.39	1.39	83	84.1
10-Jan-18	10:55	Cloudy	23380	2.6549	2.6745	21704.83	21705.83	1.00	1.39	1.39	1.39	83	235.5
15-Jan-18	10:55	Fine	23389	2.6799	2.6883	21729.83	21730.83	1.00	1.33	1.33	1.33	80	105.6
15-Jan-18	13:00	Fine	23227	2.6842	2.6925	21730.83	21731.83	1.00	1.41	1.41	1.41	84	98.3
15-Jan-18	14:15	Fine	23746	2.5967	2.6048	21731.83	21732.83	1.00	1.41	1.41	1.41	84	95.9
20-Jan-18	8:40	Cloudy	23875	2.6907	2.6936	21756.86	21757.86	1.00	1.35	1.35	1.35	81	35.9
20-Jan-18	9:45	Cloudy	23872	2.6767	2.6804	21757.86	21758.86	1.00	1.40	1.40	1.40	84	44.0
20-Jan-18	10:50	Cloudy	23983	2.6577	2.6630	21758.86	21759.86	1.00	1.35	1.35	1.35	81	65.6
26-Jan-18	8:30	Fine	23993	2.6486	2.6574	21783.86	21784.86	1.00	1.46	1.46	1.46	88	100.3
26-Jan-18	9:35	Fine	23990	2.6708	2.6803	21784.86	21785.86	1.00	1.46	1.46	1.46	88	108.3
26-Jan-18	10:38	Fine	23987	2.6747	2.6848	21785.86	21786.86	1.00	1.46	1.46	1.46	88	115.2



Location: CMA1b - Harbour Grand Hotel Boundary Wall

Report on 24-hour TSP monitoring

Action Level ($\mu\text{g}/\text{m}^3$) - 176.7

Limit Level ($\mu\text{g}/\text{m}^3$) - 260

Date	Sampling Time	Weather Condition	Filter paper no.	Filter Weight, g		Elapse Time, hr		Sampling Time, hr	Flow Rate, m^3/min			Total Volume, m^3	TSP Level, $\mu\text{g}/\text{m}^3$
				Initial	Final	Initial	Final		Initial, Q_{si}	Final, Q_{sf}	Average		
29-Jan-18	8:00	Cloudy	24037	2.6836	2.7456	11228.47	11252.47	24.00	1.17	1.17	1.17	1691	36.7
3-Feb-18	8:00	Fine	24125	2.6548	2.7847	11255.49	11279.49	24.00	1.18	1.18	1.18	1696	76.6
9-Feb-18	8:00	Fine	24168	2.6282	2.7327	11282.49	11306.49	24.00	1.16	1.16	1.16	1671	62.5
14-Feb-18	8:00	Cloudy	24268	2.6722	2.7978	11309.49	11333.49	24.00	1.16	1.15	1.16	1668	75.3
20-Feb-18	8:00	Cloudy	24229	2.6674	2.7521	11336.49	11360.49	24.00	1.15	1.16	1.15	1663	50.9
26-Feb-18	8:00	Fine	24455	2.6504	2.7327	11363.49	11387.49	24.00	1.16	1.16	1.16	1670	49.3

Report on 1-hour TSP monitoring

Action Level ($\mu\text{g}/\text{m}^3$) - 320.1

Limit Level ($\mu\text{g}/\text{m}^3$) - 500

Date	Sampling Time	Weather Condition	Filter paper no.	Filter Weight, g		Elapse Time, hr		Sampling Time, hr	Flow Rate, m^3/min			Total Volume, m^3	TSP Level, $\mu\text{g}/\text{m}^3$
				Initial	Final	Initial	Final		Initial, Q_{si}	Final, Q_{sf}	Average		
30-Jan-18	8:03	Cloudy	23762	2.6112	2.6141	11252.47	11253.47	1.00	1.17	1.17	1.17	70	41.1
30-Jan-18	10:20	Cloudy	24085	2.6780	2.6815	11253.47	11254.47	1.00	1.17	1.17	1.17	70	49.7
30-Jan-18	13:00	Cloudy	24082	2.6869	2.6930	11254.47	11255.47	1.00	1.17	1.17	1.17	70	86.6
5-Feb-18	8:20	Fine	24146	2.6625	2.6709	11279.49	11280.49	1.00	1.18	1.18	1.18	71	118.8
5-Feb-18	10:35	Fine	24193	2.6861	2.6928	11280.49	11281.49	1.00	1.18	1.18	1.18	71	94.8
5-Feb-18	13:30	Fine	24175	2.6691	2.6768	11281.49	11282.49	1.00	1.18	1.18	1.18	71	108.9
10-Feb-18	8:50	Fine	24159	2.6646	2.6731	11306.49	11307.49	1.00	1.16	1.16	1.16	70	122.2
10-Feb-18	10:35	Fine	24262	2.6564	2.6652	11307.49	11308.49	1.00	1.16	1.16	1.16	70	126.6
10-Feb-18	13:00	Fine	24275	2.6635	2.6706	11308.49	11309.49	1.00	1.16	1.16	1.16	70	102.1
15-Feb-18	9:06	Cloudy	24382	2.6649	2.6734	11333.49	11334.49	1.00	1.15	1.15	1.15	69	122.7
15-Feb-18	10:10	Cloudy	24378	2.6549	2.6634	11334.49	11335.49	1.00	1.15	1.15	1.15	69	122.7
15-Feb-18	13:00	Cloudy	24377	2.6661	2.6739	11335.49	11336.49	1.00	1.15	1.15	1.15	69	112.6
21-Feb-18	10:50	Cloudy	24348	2.6608	2.6652	11360.49	11361.49	1.00	1.16	1.16	1.16	69	63.3
21-Feb-18	13:00	Cloudy	24346	2.6581	2.6622	11361.49	11362.49	1.00	1.16	1.16	1.16	69	59.0
21-Feb-18	15:00	Cloudy	24341	2.6477	2.6542	11362.49	11363.49	1.00	1.16	1.16	1.16	69	93.6
27-Feb-18	9:05	Fine	24427	2.6689	2.6792	11387.49	11388.49	1.00	1.16	1.16	1.16	69	148.3
27-Feb-18	10:35	Fine	24420	2.6775	2.6833	11388.49	11389.49	1.00	1.16	1.16	1.16	69	83.5
27-Feb-18	13:00	Fine	24414	2.6582	2.6638	11389.49	11390.49	1.00	1.16	1.16	1.16	69	80.7

Location: CMA2a - Causeway Bay Community Centre

Report on 24-hour TSP monitoring
Action Level ($\mu\text{g}/\text{m}^3$) - 169.5
Limit Level ($\mu\text{g}/\text{m}^3$) - 260

Date	Sampling Time	Weather Condition	Filter paper no.	Filter Weight, g		Elapse Time, hr		Sampling Time, hr	Flow Rate, m^3/min			Total Volume, m^3	TSP Level, $\mu\text{g}/\text{m}^3$
				Initial	Final	Initial	Final		Initial, Q_{si}	Final, Q_{sf}	Average		
29-Jan-18	8:00	Cloudy	24030	2.6759	2.7369	20800.30	20824.30	24.00	1.20	1.20	1.20	1727	35.3
3-Feb-18	8:00	Fine	24124	2.6753	2.8355	20827.30	20851.30	24.00	1.20	1.20	1.20	1732	92.5
9-Feb-18	8:00	Fine	24167	2.6912	2.8076	20854.30	20878.30	24.00	1.18	1.18	1.18	1703	68.3
14-Feb-18	8:00	Cloudy	24267	2.6614	2.8041	20881.30	20905.30	24.00	1.18	1.18	1.18	1699	84.0
20-Feb-18	8:00	Cloudy	24237	2.6576	2.7412	20908.30	20932.30	24.00	1.17	1.18	1.18	1694	49.4
26-Feb-18	8:00	Fine	24454	2.6566	2.7337	20935.30	20959.30	24.00	1.06	1.06	1.06	1526	50.5

Report on 1-hour TSP monitoring
Action Level ($\mu\text{g}/\text{m}^3$) - 323.4
Limit Level ($\mu\text{g}/\text{m}^3$) - 500

Date	Sampling Time	Weather Condition	Filter paper no.	Filter Weight, g		Elapse Time, hr		Sampling Time, hr	Flow Rate, m^3/min			Total Volume, m^3	TSP Level, $\mu\text{g}/\text{m}^3$
				Initial	Final	Initial	Final		Initial, Q_{si}	Final, Q_{sf}	Average		
30-Jan-18	8:06	Cloudy	23761	2.6201	2.6224	20824.30	20825.30	1.00	1.20	1.20	1.20	72	32.0
30-Jan-18	10:15	Cloudy	24086	2.6833	2.6868	20825.30	20826.30	1.00	1.08	1.08	1.08	65	54.2
30-Jan-18	13:00	Cloudy	24081	2.6834	2.6904	20826.30	20827.30	1.00	1.20	1.20	1.20	72	97.3
5-Feb-18	8:25	Fine	24117	2.6746	2.6831	20851.30	20852.30	1.00	1.20	1.20	1.20	72	117.7
5-Feb-18	10:35	Fine	24192	2.6686	2.6786	20852.30	20853.30	1.00	1.20	1.20	1.20	72	138.5
5-Feb-18	13:40	Fine	24174	2.6822	2.6890	20853.30	20854.30	1.00	1.20	1.20	1.20	72	94.2
10-Feb-18	8:55	Fine	24259	2.6586	2.6711	20878.30	20879.30	1.00	1.12	1.18	1.15	69	181.1
10-Feb-18	10:35	Fine	24283	2.6661	2.6795	20879.30	20880.30	1.00	1.12	1.12	1.12	67	199.4
10-Feb-18	13:00	Fine	24265	2.6627	2.6770	20880.30	20881.30	1.00	1.18	1.18	1.18	71	201.9
15-Feb-18	9:00	Cloudy	24381	2.6541	2.6618	20905.30	20906.30	1.00	1.18	1.18	1.18	71	109.1
15-Feb-18	10:26	Cloudy	24358	2.6599	2.6679	20906.30	20907.30	1.00	1.05	1.05	1.05	63	126.4
15-Feb-18	13:00	Cloudy	24227	2.6717	2.6786	20907.30	20908.30	1.00	1.05	1.05	1.05	63	109.0
21-Feb-18	11:00	Cloudy	24347	2.6600	2.6635	20932.30	20933.30	1.00	1.12	1.12	1.12	67	52.1
21-Feb-18	13:00	Cloudy	24345	2.6507	2.6531	20933.30	20934.30	1.00	1.06	1.06	1.06	63	37.8
21-Feb-18	14:50	Cloudy	24342	2.6632	2.6700	20934.30	20935.30	1.00	1.18	1.18	1.18	71	96.1
27-Feb-18	9:10	Fine	24428	2.6596	2.6665	20959.30	20960.30	1.00	1.06	1.06	1.06	63	108.8
27-Feb-18	10:15	Fine	24419	2.6483	2.6550	20960.30	20961.30	1.00	1.18	1.18	1.18	71	94.7
27-Feb-18	13:00	Fine	24413	2.6638	2.6723	20961.30	20962.30	1.00	1.12	1.12	1.12	67	126.7



Location: CMA3a - CWB PRE Site Office Area

Report on 24-hour TSP monitoring

Action Level ($\mu\text{g}/\text{m}^3$) - 171

Limit Level ($\mu\text{g}/\text{m}^3$) - 260

Date	Sampling Time	Weather Condition	Filter paper no.	Filter Weight, g		Elapse Time, hr		Sampling Time, hr	Flow Rate, m^3/min			Total Volume, m^3	TSP Level, $\mu\text{g}/\text{m}^3$
				Initial	Final	Initial	Final		Initial, Q_{si}	Final, Q_{sf}	Average		
29-Jan-18	8:00	Cloudy	24038	2.6799	2.7441	8294.32	8318.32	24.00	1.08	1.08	1.08	1551	41.4
3-Feb-18	8:00	Fine	24123	2.6635	2.8321	8321.32	8345.32	24.00	1.08	1.08	1.08	1558	108.2
9-Feb-18	8:00	Fine	24169	2.6399	2.7699	8348.32	8372.32	24.00	1.06	1.06	1.06	1525	85.3
14-Feb-18	8:00	Cloudy	24266	2.6839	2.8405	8375.32	8399.32	24.00	1.06	1.05	1.06	1520	103.0
20-Feb-18	8:00	Cloudy	24238	2.6524	2.7183	8402.33	8426.33	24.00	0.95	0.95	0.95	1367	48.2
26-Feb-18	8:00	Fine	24461	2.6709	2.7591	8429.33	8453.33	24.00	1.06	1.05	1.06	1523	57.9

Report on 1-hour TSP monitoring

Action Level ($\mu\text{g}/\text{m}^3$) - 311.3

Limit Level ($\mu\text{g}/\text{m}^3$) - 500

Date	Sampling Time	Weather Condition	Filter paper no.	Filter Weight, g		Elapse Time, hr		Sampling Time, hr	Flow Rate, m^3/min			Total Volume, m^3	TSP Level, $\mu\text{g}/\text{m}^3$
				Initial	Final	Initial	Final		Initial, Q_{si}	Final, Q_{sf}	Average		
30-Jan-18	8:47	Cloudy	23515	2.6032	2.6059	8318.32	8319.32	1.00	1.08	1.08	1.08	65	41.8
30-Jan-18	10:50	Cloudy	24083	2.6839	2.6849	8319.32	8320.32	1.00	0.94	0.94	0.94	56	17.8
30-Jan-18	13:10	Cloudy	24116	2.6709	2.6722	8320.32	8321.32	1.00	1.08	1.08	1.08	65	20.1
5-Feb-18	8:10	Fine	24132	2.6711	2.6754	8345.32	8346.32	1.00	1.01	1.01	1.01	61	70.8
5-Feb-18	10:00	Fine	24147	2.6725	2.6803	8346.32	8347.32	1.00	1.08	1.08	1.08	65	120.1
5-Feb-18	13:25	Fine	24176	2.6615	2.6686	8347.32	8348.32	1.00	1.08	1.08	1.08	65	109.3
10-Feb-18	8:40	Fine	24160	2.6613	2.6701	8372.32	8373.32	1.00	1.06	1.06	1.06	63	138.8
10-Feb-18	10:25	Fine	24282	2.6687	2.6777	8373.32	8374.32	1.00	1.06	1.06	1.06	63	142.0
10-Feb-18	13:00	Fine	24264	2.6569	2.6709	8374.32	8375.32	1.00	1.06	1.06	1.06	63	220.8
15-Feb-18	8:45	Cloudy	24364	2.6660	2.6721	8399.33	8400.33	1.00	0.98	0.98	0.98	59	103.4
15-Feb-18	10:11	Cloudy	24359	2.6681	2.6721	8400.33	8401.33	1.00	0.91	0.91	0.91	55	72.9
15-Feb-18	13:00	Cloudy	24354	2.6638	2.6709	8401.33	8402.33	1.00	0.95	0.95	0.95	57	124.7
21-Feb-18	9:45	Cloudy	24371	2.6677	2.6716	8426.33	8427.33	1.00	1.06	1.06	1.06	63	61.6
21-Feb-18	10:50	Cloudy	24375	2.6598	2.6638	8427.33	8428.33	1.00	1.06	1.06	1.06	63	63.2
21-Feb-18	13:00	Cloudy	24464	2.6784	2.6828	8428.33	8429.33	1.00	1.06	1.06	1.06	63	69.5
27-Feb-18	8:45	Fine	24431	2.6570	2.6634	8453.33	8454.33	1.00	1.05	1.05	1.05	63	101.2
27-Feb-18	10:15	Fine	24422	2.6457	2.6524	8454.33	8455.33	1.00	1.05	1.05	1.05	63	105.9
27-Feb-18	13:00	Fine	24405	2.6602	2.6677	8455.33	8456.33	1.00	1.05	1.05	1.05	63	118.6

Location: CMA4a - SPCA

Report on 24-hour TSP monitoring

Action Level ($\mu\text{g}/\text{m}^3$) - 171.2
Limit Level ($\mu\text{g}/\text{m}^3$) - 260

Date	Sampling Time	Weather Condition	Filter paper no.	Filter Weight, g		Elapse Time, hr		Sampling Time, hr	Flow Rate, m^3/min			Total Volume, m^3	TSP Level, $\mu\text{g}/\text{m}^3$
				Initial	Final	Initial	Final		Initial, Q_{si}	Final, Q_{sf}	Average		
29-Jan-18	8:00	Cloudy	24029	2.6919	2.7402	25109.23	25133.23	24.00	1.23	1.23	1.23	1770	27.3
3-Feb-18	8:00	Fine	24142	2.6636	2.8150	25136.23	25160.23	24.00	1.23	1.23	1.23	1774	85.3
9-Feb-18	8:00	Fine	24170	2.6623	2.7999	25163.23	25187.23	24.00	1.22	1.22	1.22	1752	78.5
14-Feb-18	8:00	Cloudy	24273	2.6446	2.7855	25190.24	25214.24	24.00	1.22	1.21	1.21	1749	80.5
21-Feb-18	16:30	Cloudy	24434	2.6712	2.7267	25231.52	25255.52	24.00	1.21	1.22	1.22	1753	31.7
26-Feb-18	8:00	Fine	24453	2.6619	2.7298	25255.52	25279.52	24.00	1.22	1.21	1.22	1751	38.8

Remarks: Due to interruption of electricity, the 24hr TSP was rescheduled from 20 February 2018 to 21 February 2018.

Report on 1-hour TSP monitoring

Action Level ($\mu\text{g}/\text{m}^3$) - 312.5
Limit Level ($\mu\text{g}/\text{m}^3$) - 500

Date	Sampling Time	Weather Condition	Filter paper no.	Filter Weight, g		Elapse Time, hr		Sampling Time, hr	Flow Rate, m^3/min			Total Volume, m^3	TSP Level, $\mu\text{g}/\text{m}^3$
				Initial	Final	Initial	Final		Initial, Q_{si}	Final, Q_{sf}	Average		
30-Jan-18	8:58	Cloudy	23516	2.6111	2.6136	25133.23	25134.23	1.00	1.23	1.23	1.23	74	33.9
30-Jan-18	10:40	Cloudy	24084	2.6697	2.6731	25134.23	25135.23	1.00	1.23	1.23	1.23	74	46.1
30-Jan-18	13:00	Cloudy	24115	2.6678	2.6700	25135.23	25136.23	1.00	1.23	1.23	1.23	74	29.8
5-Feb-18	8:02	Fine	24133	2.6686	2.6738	25160.23	25161.23	1.00	1.23	1.23	1.23	74	70.3
5-Feb-18	9:45	Fine	24194	2.6842	2.6913	25161.23	25162.23	1.00	1.23	1.23	1.23	74	96.0
5-Feb-18	13:10	Fine	24177	2.6513	2.6587	25162.23	25163.23	1.00	1.23	1.23	1.23	74	100.0
10-Feb-18	8:45	Fine	24163	2.6601	2.6683	25187.24	25188.24	1.00	1.32	1.32	1.32	79	103.7
10-Feb-18	10:20	Fine	24154	2.6846	2.6927	25188.24	25189.24	1.00	1.32	1.32	1.32	79	102.5
10-Feb-18	13:00	Fine	24263	2.6449	2.6590	25189.24	25190.24	1.00	1.32	1.32	1.32	79	178.4
15-Feb-18	8:35	Cloudy	24365	2.6650	2.6757	25214.24	25215.24	1.00	1.21	1.21	1.21	73	147.2
15-Feb-18	10:00	Cloudy	24360	2.6524	2.6598	25215.24	25216.24	1.00	1.21	1.21	1.21	73	101.8
15-Feb-18	13:00	Cloudy	24353	2.6651	2.6713	25216.24	25217.24	1.00	1.21	1.21	1.21	73	85.3
21-Feb-18	13:00	Cloudy	24374	2.6576	2.6630	25228.52	25229.52	1.00	1.27	1.27	1.27	76	71.1
21-Feb-18	14:10	Cloudy	24460	2.6873	2.6886	25229.52	25230.52	1.00	1.21	1.21	1.21	73	17.8
21-Feb-18	15:15	Cloudy	24432	2.6503	2.6555	25230.52	25231.52	1.00	1.21	1.21	1.21	73	71.4
27-Feb-18	8:50	Fine	24430	2.6398	2.6453	25279.52	25280.52	1.00	1.21	1.21	1.21	73	75.5
27-Feb-18	10:15	Fine	24423	2.6535	2.6575	25280.52	25281.52	1.00	1.21	1.21	1.21	73	54.9
27-Feb-18	13:00	Fine	24412	2.6581	2.6628	25281.52	25282.52	1.00	1.21	1.21	1.21	73	64.5



Location: CMA5b - Pedestrian Plaza

Report on 24-hour TSP monitoring

Action Level ($\mu\text{g}/\text{m}^3$) - 181

Limit Level ($\mu\text{g}/\text{m}^3$) - 260

Date	Sampling Time	Weather Condition	Filter paper no.	Filter Weight, g		Elapse Time, hr		Sampling Time, hr	Flow Rate, m^3/min			Total Volume, m^3	TSP Level, $\mu\text{g}/\text{m}^3$
				Initial	Final	Initial	Final		Initial, Q_{si}	Final, Q_{sf}	Average		
29-Jan-18	8:00	Cloudy	24026	2.6859	2.8014	9713.36	9737.36	24.00	0.89	0.89	0.89	1278	90.4
3-Feb-18	8:00	Fine	24121	2.6537	2.7517	9740.36	9764.36	24.00	0.77	0.77	0.77	1111	88.2
9-Feb-18	8:00	Fine	24181	2.6504	2.9062	9767.36	9791.36	24.00	0.99	0.99	0.99	1424	179.6
14-Feb-18	8:00	Cloudy	24274	2.6356	2.8660	9794.36	9818.36	24.00	0.93	0.92	0.93	1336	172.5
20-Feb-18	8:00	Cloudy	24241	2.6711	2.7701	9821.36	9845.36	24.00	0.75	0.75	0.75	1078	91.9
26-Feb-18	8:00	Fine	24456	2.6666	2.7408	9849.36	9873.36	24.00	0.76	0.75	0.75	1085	68.4

Report on 1-hour TSP monitoring

Action Level ($\mu\text{g}/\text{m}^3$) - 332

Limit Level ($\mu\text{g}/\text{m}^3$) - 500

Date	Sampling Time	Weather Condition	Filter paper no.	Filter Weight, g		Elapse Time, hr		Sampling Time, hr	Flow Rate, m^3/min			Total Volume, m^3	TSP Level, $\mu\text{g}/\text{m}^3$
				Initial	Final	Initial	Final		Initial, Q_{si}	Final, Q_{sf}	Average		
30-Jan-18	9:15	Cloudy	23517	2.6163	2.6228	9737.36	9738.36	1.00	0.77	0.77	0.77	46	141.0
30-Jan-18	10:27	Cloudy	24057	2.6941	2.7012	9738.36	9739.36	1.00	0.77	0.77	0.77	46	154.0
30-Jan-18	13:00	Cloudy	24056	2.6812	2.6911	9739.36	9740.36	1.00	0.77	0.77	0.77	46	214.7
5-Feb-18	9:00	Fine	24196	2.6539	2.6705	9764.36	9765.36	1.00	0.89	0.89	0.89	53	310.3
5-Feb-18	13:00	Fine	24178	2.6711	2.6840	9765.36	9766.36	1.00	0.89	0.89	0.89	53	241.1
5-Feb-18	14:10	Fine	24171	2.6541	2.6709	9766.36	9767.36	1.00	0.89	0.89	0.89	53	314.0
10-Feb-18	8:05	Fine	24255	2.6502	2.6663	9791.36	9792.36	1.00	0.81	0.81	0.81	49	330.8
10-Feb-18	9:30	Fine	24158	2.6683	2.6819	9792.36	9793.36	1.00	0.87	0.87	0.87	52	260.6
10-Feb-18	10:50	Fine	24280	2.6719	2.6856	9793.36	9794.36	1.00	0.87	0.87	0.87	52	262.6
15-Feb-18	8:12	Cloudy	24368	2.6598	2.6682	9818.36	9819.36	1.00	0.75	0.75	0.75	45	187.1
15-Feb-18	9:15	Cloudy	24363	2.6747	2.6833	9819.36	9820.36	1.00	0.75	0.75	0.75	45	191.5
15-Feb-18	10:48	Cloudy	24357	2.6627	2.6691	9820.36	9821.36	1.00	0.75	0.75	0.75	45	142.5
21-Feb-18	13:00	Cloudy	24352	2.6472	2.6544	9845.36	9846.36	1.00	0.75	0.75	0.75	45	159.7
21-Feb-18	14:05	Cloudy	24465	2.6763	2.6890	9846.36	9847.36	1.00	0.87	0.87	0.87	52	243.7
21-Feb-18	15:10	Cloudy	24457	2.6737	2.6865	9847.36	9848.36	1.00	0.87	0.87	0.87	52	245.7
27-Feb-18	8:10	Fine	24440	2.6603	2.6677	9873.36	9874.36	1.00	0.75	0.75	0.75	45	164.3
27-Feb-18	9:50	Fine	24426	2.6709	2.6792	9874.36	9875.36	1.00	0.81	0.81	0.81	49	170.9
27-Feb-18	13:00	Fine	24418	2.6556	2.6690	9875.36	9876.36	1.00	0.81	0.81	0.81	49	276.0



Location: MA1e - International Finance Centre (Eastern Wing)

Report on 24-hour TSP monitoring

Action Level ($\mu\text{g}/\text{m}^3$) - 173.4
Limit Level ($\mu\text{g}/\text{m}^3$) - 260

Date	Sampling Time	Weather Condition	Filter paper no.	Filter Weight, g		Elapse Time, hr		Sampling Time, hr	Flow Rate, m^3/min			Total Volume, m^3	TSP Level, $\mu\text{g}/\text{m}^3$
				Initial	Final	Initial	Final		Initial, Q_{si}	Final, Q_{sf}	Average		
29-Jan-18	8:00	Cloudy	24075	2.6859	2.7276	21997.99	22021.99	24.00	1.13	1.13	1.13	1625	25.7
3-Feb-18	8:00	Fine	24119	2.6803	2.7807	22024.99	22048.99	24.00	1.13	1.13	1.13	1630	61.6
9-Feb-18	8:00	Fine	23535	2.6139	2.7003	22051.99	22075.99	24.00	1.12	1.11	1.11	1604	53.9
14-Feb-18	8:00	Cloudy	24271	2.6643	2.7689	22078.99	22102.99	24.00	1.11	1.11	1.11	1600	65.4
20-Feb-18	8:00	Cloudy	24068	2.6611	2.7405	22105.99	22129.99	24.00	1.10	1.11	1.11	1595	49.8
26-Feb-18	8:00	Fine	24224	2.6800	2.7357	22132.99	22156.99	24.00	1.12	1.11	1.11	1602	34.8

Report on 1-hour TSP monitoring

Action Level ($\mu\text{g}/\text{m}^3$) - 325.1
Limit Level ($\mu\text{g}/\text{m}^3$) - 500

Date	Sampling Time	Weather Condition	Filter paper no.	Filter Weight, g		Elapse Time, hr		Sampling Time, hr	Flow Rate, m^3/min			Total Volume, m^3	TSP Level, $\mu\text{g}/\text{m}^3$
				Initial	Final	Initial	Final		Initial, Q_{si}	Final, Q_{sf}	Average		
30-Jan-18	9:05	Cloudy	23930	2.6643	2.6653	22021.99	22022.99	1.00	1.25	1.25	1.25	75	13.3
30-Jan-18	10:10	Cloudy	23934	2.6627	2.6647	22022.99	22023.99	1.00	1.19	1.19	1.19	71	28.0
30-Jan-18	13:00	Cloudy	23940	2.6652	2.6683	22023.99	22024.99	1.00	1.13	1.13	1.13	68	45.8
5-Feb-18	13:00	Fine	24190	2.6673	2.6716	22048.99	22049.99	1.00	1.26	1.26	1.26	75	57.0
5-Feb-18	14:05	Fine	24187	2.6568	2.6607	22049.99	22050.99	1.00	1.13	1.13	1.13	68	57.4
5-Feb-18	15:10	Fine	24184	2.6568	2.6638	22050.99	22051.99	1.00	1.13	1.13	1.13	68	103.0
10-Feb-18	8:30	Fine	24162	2.6698	2.6741	22075.99	22076.99	1.00	1.11	1.11	1.11	67	64.5
10-Feb-18	10:05	Fine	24156	2.6713	2.6758	22076.99	22077.99	1.00	1.11	1.11	1.11	67	67.5
10-Feb-18	13:00	Fine	24277	2.6725	2.6808	22077.99	22078.99	1.00	1.11	1.11	1.11	67	124.4
15-Feb-18	9:14	Cloudy	24379	2.6535	2.6589	22102.99	22103.99	1.00	1.11	1.11	1.11	66	81.3
15-Feb-18	10:18	Cloudy	24074	2.6787	2.6853	22103.99	22104.99	1.00	1.23	1.23	1.23	74	89.4
15-Feb-18	13:00	Cloudy	24071	2.6733	2.6747	22104.99	22105.99	1.00	1.11	1.11	1.11	66	21.1
21-Feb-18	8:33	Cloudy	24066	2.6827	2.6861	22129.99	22130.99	1.00	1.11	1.11	1.11	67	51.0
21-Feb-18	10:07	Cloudy	24060	2.6742	2.6787	22130.99	22131.99	1.00	1.11	1.17	1.14	68	65.7
21-Feb-18	13:00	Cloudy	23634	2.6929	2.6985	22131.99	22132.99	1.00	1.11	1.17	1.14	68	81.8
27-Feb-18	9:01	Fine	24402	2.6566	2.6612	22156.99	22157.99	1.00	1.11	1.11	1.11	67	69.1
27-Feb-18	10:03	Fine	24220	2.6769	2.6812	22157.99	22158.99	1.00	1.11	1.11	1.11	67	64.6
27-Feb-18	13:00	Fine	24218	2.6535	2.6572	22158.99	22159.99	1.00	1.11	1.11	1.11	67	55.6



Location: MA1w - International Finance Centre (Western Wing)

Report on 24-hour TSP monitoring

Action Level ($\mu\text{g}/\text{m}^3$) - 173.4
Limit Level ($\mu\text{g}/\text{m}^3$) - 260

Date	Sampling Time	Weather Condition	Filter paper no.	Filter Weight, g		Elapse Time, hr		Sampling Time, hr	Flow Rate, m^3/min			Total Volume, m^3	TSP Level, $\mu\text{g}/\text{m}^3$
				Initial	Final	Initial	Final		Initial, Q_{si}	Final, Q_{sf}	Average		
29-Jan-18	8:00	Cloudy	24077	2.6630	2.7338	21786.86	21810.86	24.00	1.42	1.42	1.42	2045	34.6
3-Feb-18	8:00	Fine	24118	2.6639	2.8521	21813.86	21837.86	24.00	1.48	1.48	1.48	2131	88.3
9-Feb-18	8:00	Fine	21888	2.8432	2.9958	21840.86	21864.86	24.00	1.46	1.46	1.46	2105	72.5
14-Feb-18	8:00	Cloudy	24272	2.6424	2.8074	21867.86	21891.86	24.00	1.41	1.46	1.43	2061	80.1
20-Feb-18	8:00	Cloudy	24069	2.6561	2.7557	21894.86	21918.86	24.00	1.34	1.35	1.34	1936	51.5
26-Feb-18	8:00	Fine	24225	2.6672	2.7596	21921.86	21945.86	24.00	1.46	1.46	1.46	2103	43.9

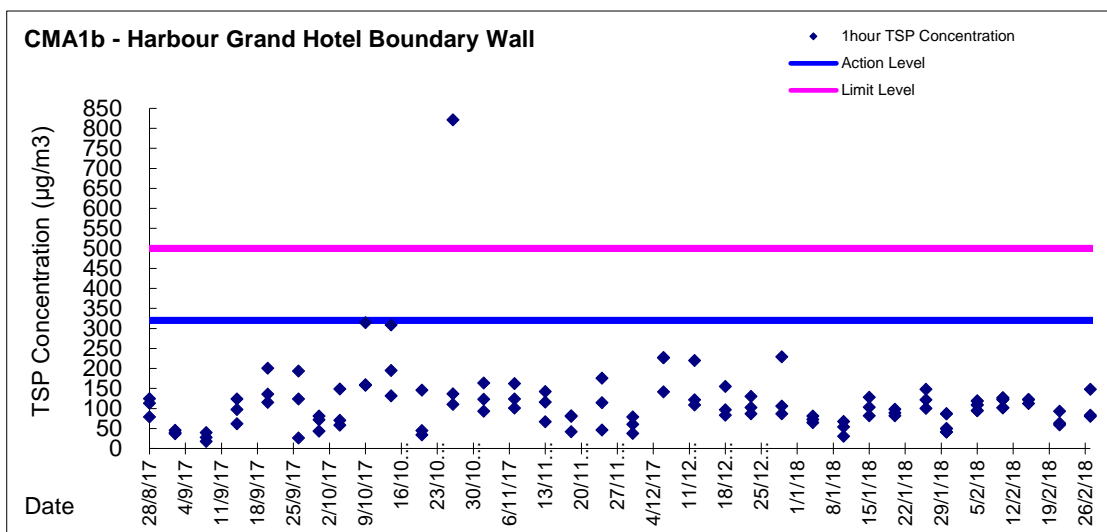
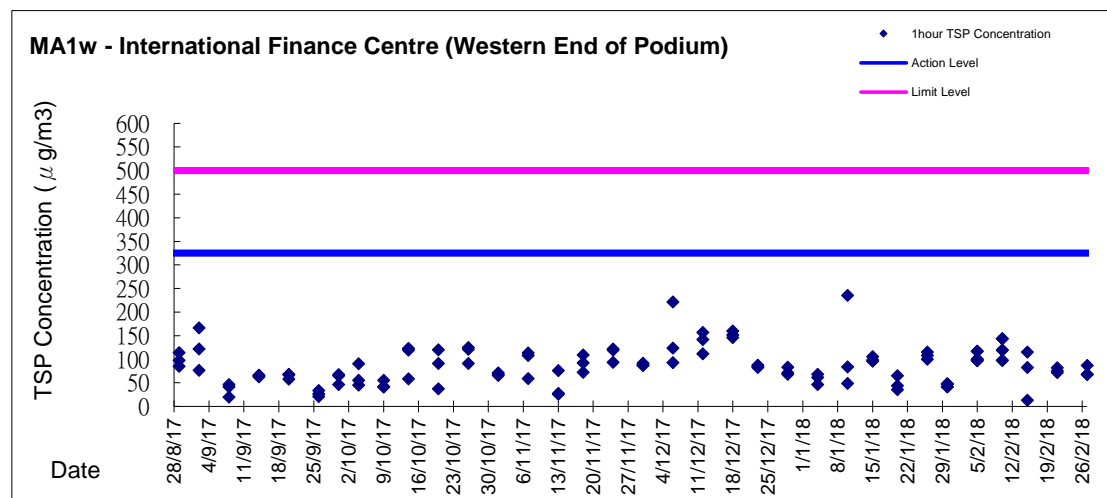
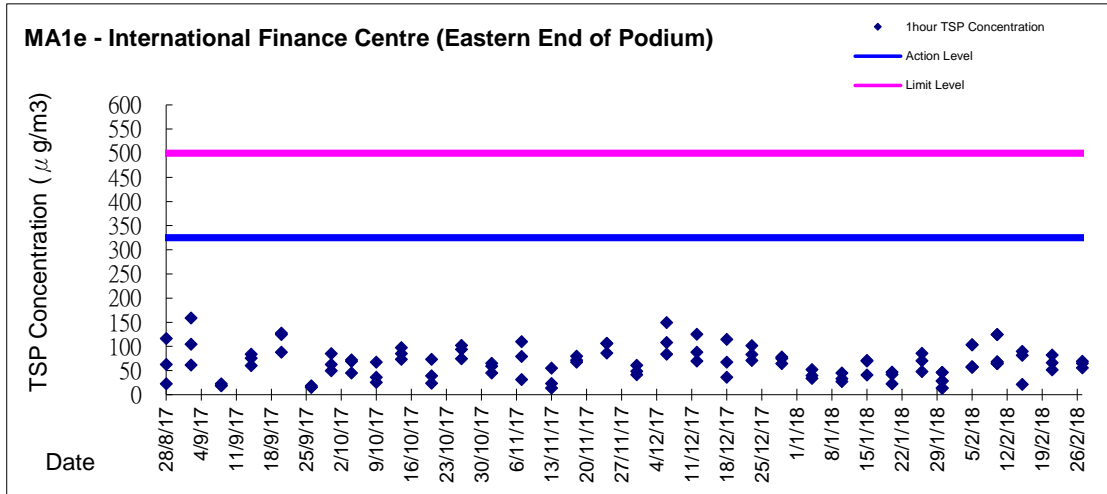
Report on 1-hour TSP monitoring

Action Level ($\mu\text{g}/\text{m}^3$) - 325.1
Limit Level ($\mu\text{g}/\text{m}^3$) - 500

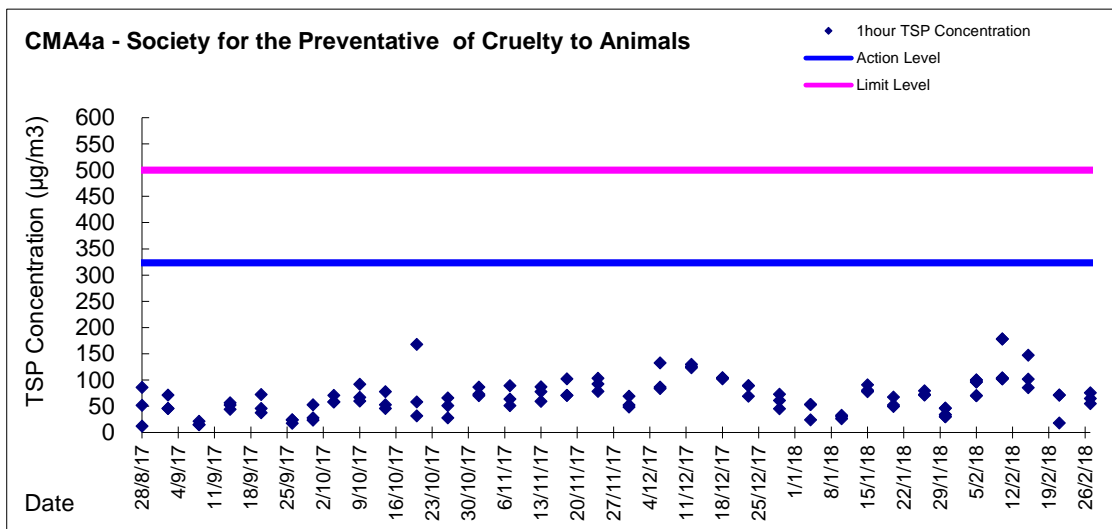
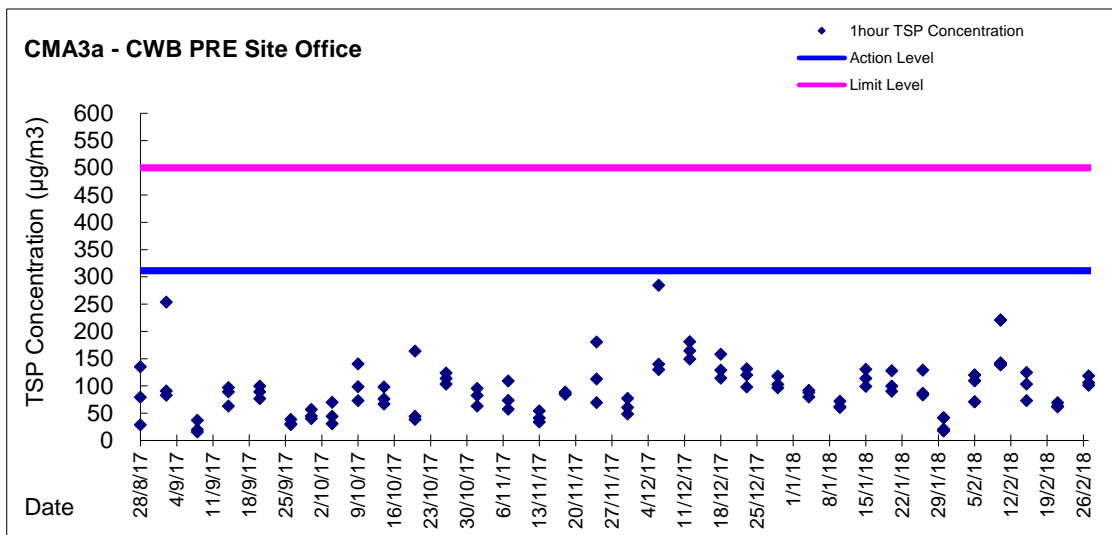
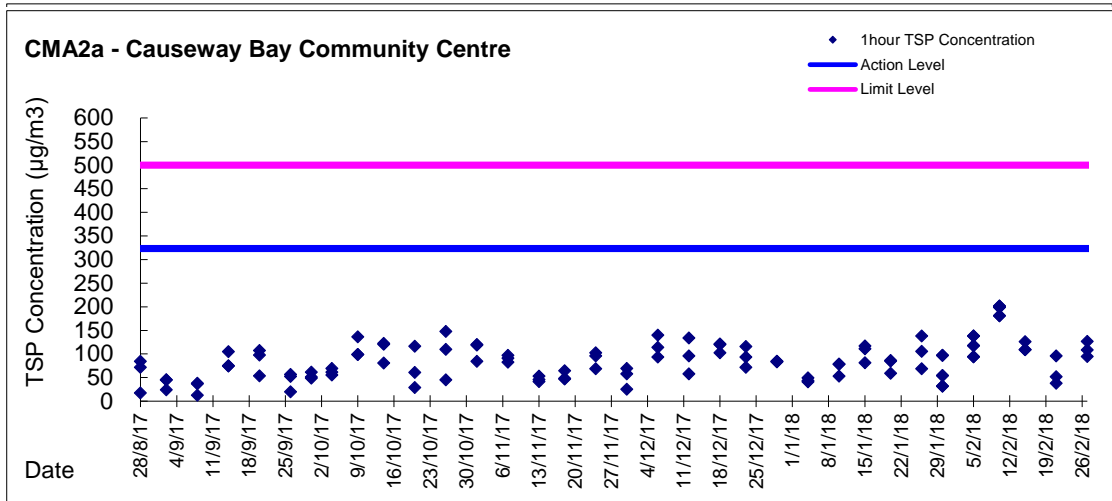
Date	Sampling Time	Weather Condition	Filter paper no.	Filter Weight, g		Elapse Time, hr		Sampling Time, hr	Flow Rate, m^3/min			Total Volume, m^3	TSP Level, $\mu\text{g}/\text{m}^3$
				Initial	Final	Initial	Final		Initial, Q_{si}	Final, Q_{sf}	Average		
30-Jan-18	9:00	Cloudy	23931	2.6504	2.6538	21810.86	21811.86	1.00	1.36	1.36	1.36	82	41.6
30-Jan-18	10:02	Cloudy	23935	2.6636	2.6675	21811.86	21812.86	1.00	1.36	1.36	1.36	82	47.7
30-Jan-18	13:00	Cloudy	23932	2.6717	2.6756	21812.86	21813.86	1.00	1.36	1.36	1.36	82	47.7
5-Feb-18	13:00	Fine	24189	2.6621	2.6710	21837.86	21838.86	1.00	1.48	1.48	1.48	89	100.2
5-Feb-18	14:10	Fine	24186	2.6814	2.6897	21838.86	21839.86	1.00	1.42	1.42	1.42	85	97.2
5-Feb-18	15:15	Fine	24183	2.6587	2.6691	21839.86	21840.86	1.00	1.48	1.48	1.48	89	117.1
10-Feb-18	8:25	Fine	24161	2.6476	2.6562	21864.86	21865.86	1.00	1.46	1.46	1.46	88	98.2
10-Feb-18	10:00	Fine	24157	2.6697	2.6802	21865.86	21866.86	1.00	1.46	1.46	1.46	88	119.9
10-Feb-18	13:00	Fine	24278	2.6654	2.6780	21866.86	21867.86	1.00	1.46	1.46	1.46	88	143.9
15-Feb-18	9:06	Cloudy	24380	2.6530	2.6597	21891.86	21892.86	1.00	1.34	1.34	1.34	81	83.1
15-Feb-18	10:11	Cloudy	24369	2.6737	2.6748	21892.86	21893.86	1.00	1.40	1.40	1.40	84	13.1
15-Feb-18	13:00	Cloudy	24072	2.6690	2.6787	21893.86	21894.86	1.00	1.40	1.40	1.40	84	115.5
21-Feb-18	8:37	Cloudy	24067	2.6812	2.6878	21918.86	21919.86	1.00	1.46	1.46	1.46	88	75.4
21-Feb-18	9:40	Cloudy	24064	2.6852	2.6920	21919.86	21920.86	1.00	1.35	1.40	1.37	82	82.4
21-Feb-18	13:00	Cloudy	23635	2.6743	2.6806	21920.86	21921.86	1.00	1.46	1.46	1.46	88	72.0
27-Feb-18	8:54	Fine	24392	2.6348	2.6424	21945.86	21946.86	1.00	1.46	1.46	1.46	87	86.9
27-Feb-18	9:58	Fine	24222	2.6489	2.6549	21946.86	21947.86	1.00	1.46	1.46	1.46	87	68.6
27-Feb-18	11:00	Fine	24219	2.6741	2.6800	21947.86	21948.86	1.00	1.46	1.46	1.46	87	67.4



Graphic Presentation of 1 hour TSP Result

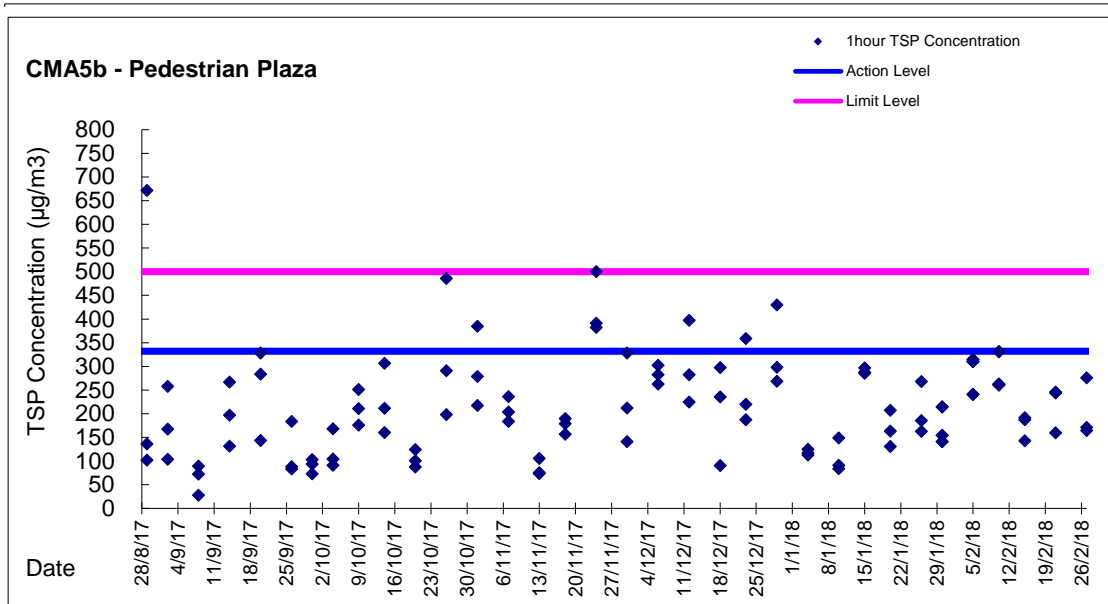


Graphic Presentation of 1 hour TSP Result

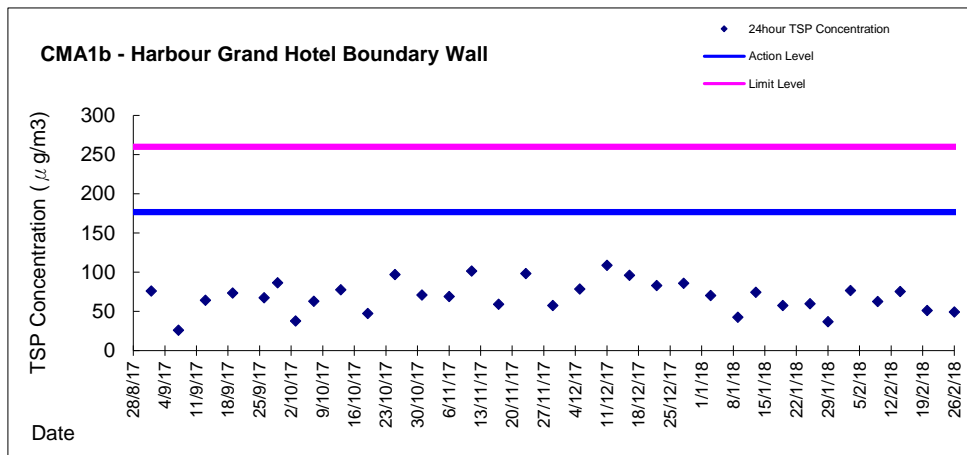
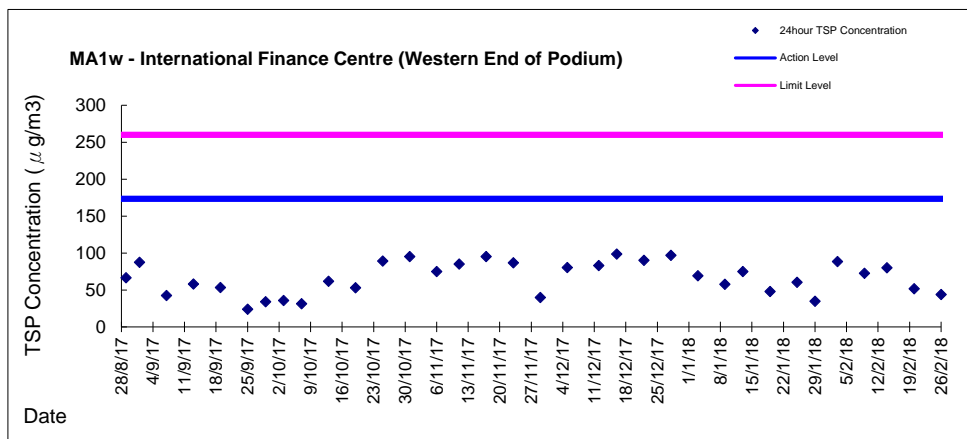
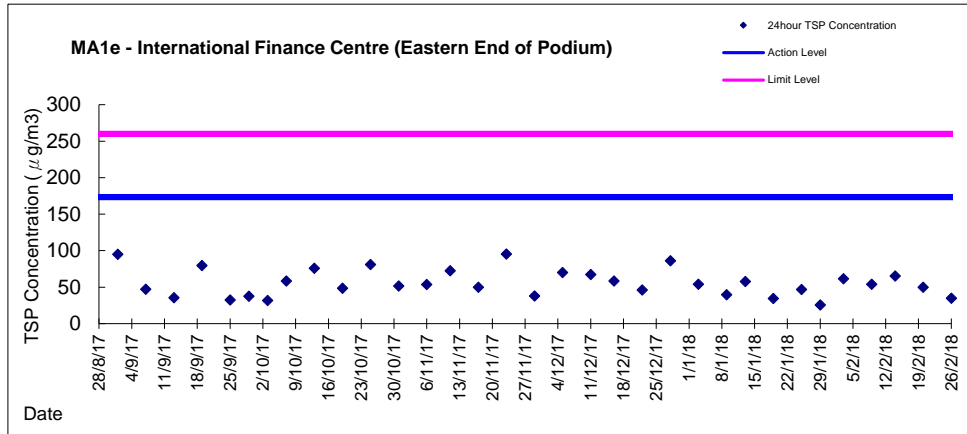




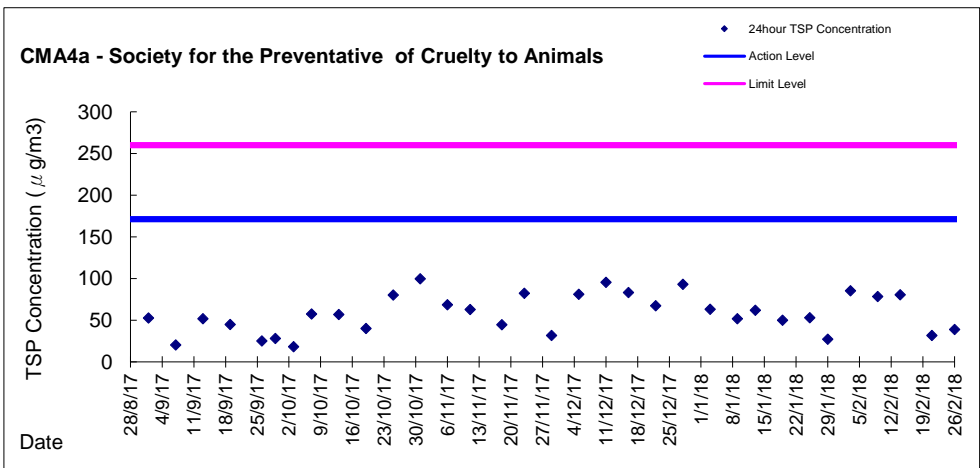
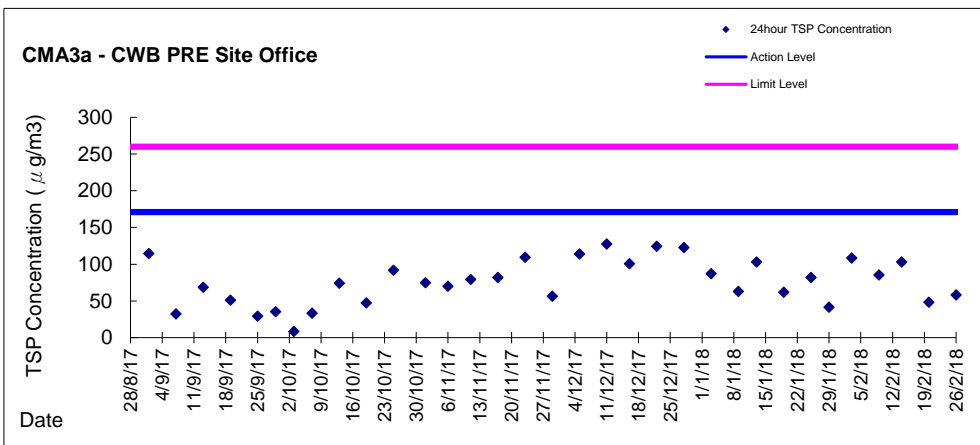
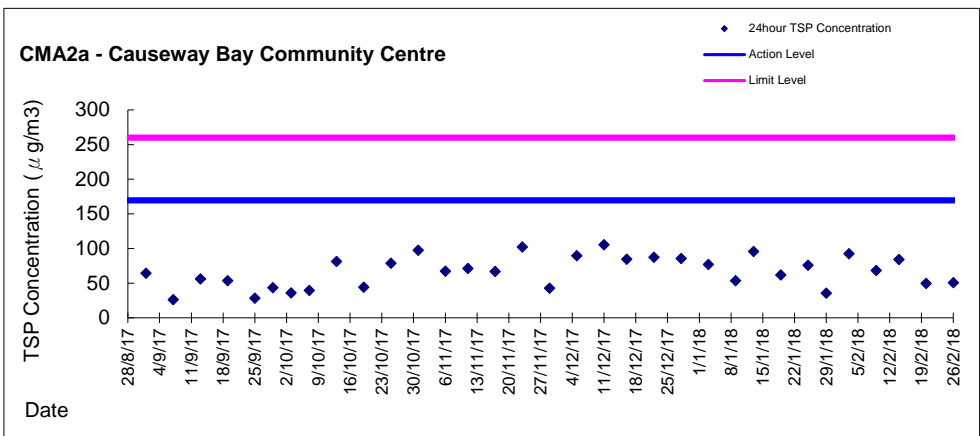
Graphic Presentation of 1 hour TSP Result



Graphic Presentation of 24 hour TSP Result



Graphic Presentation of 24 hour TSP Result





Graphic Presentation of 24 hour TSP Result

